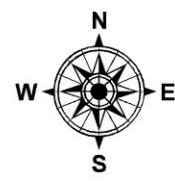
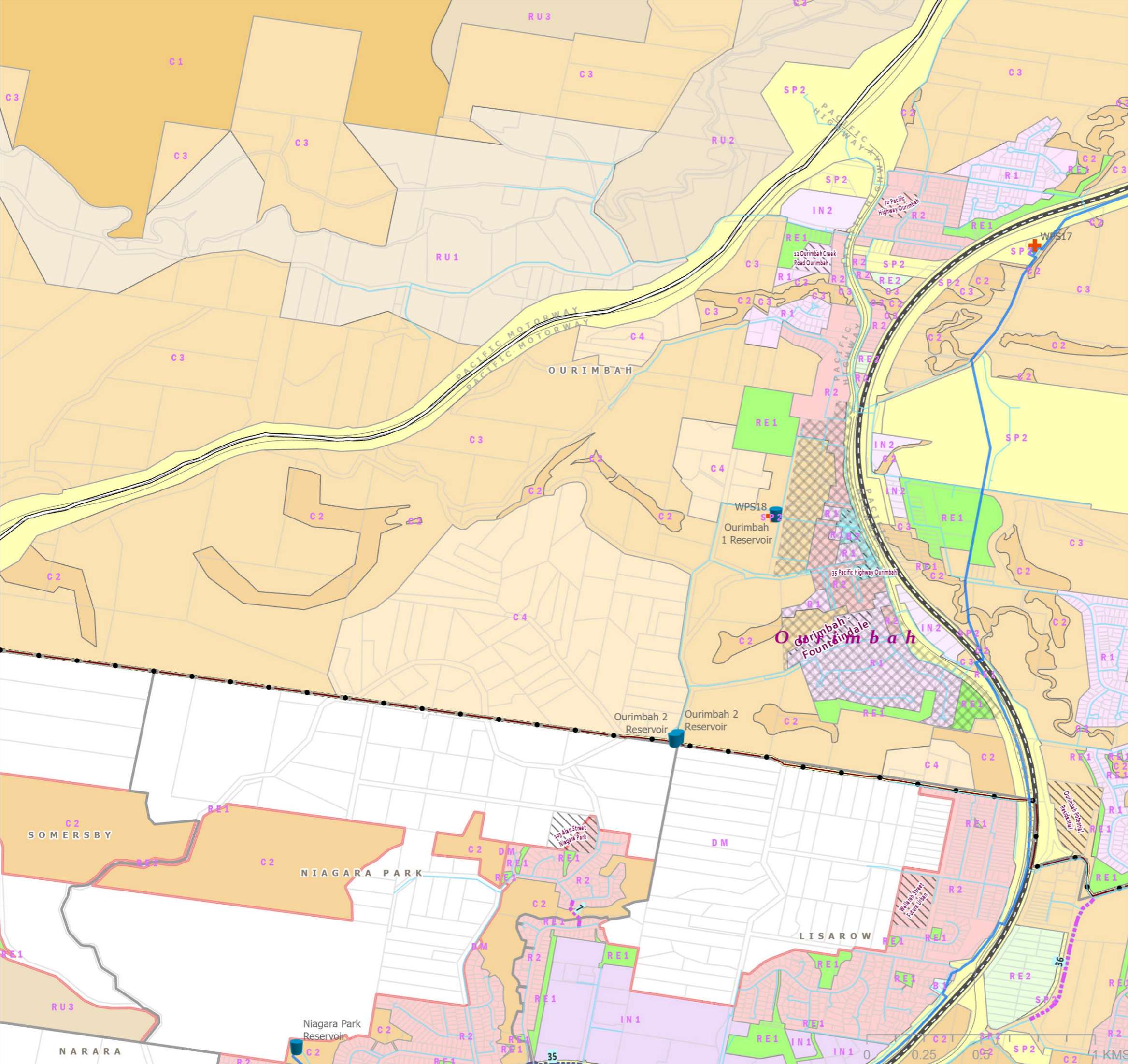


Figure 2
Southern Water Supply Works Plan - 2024

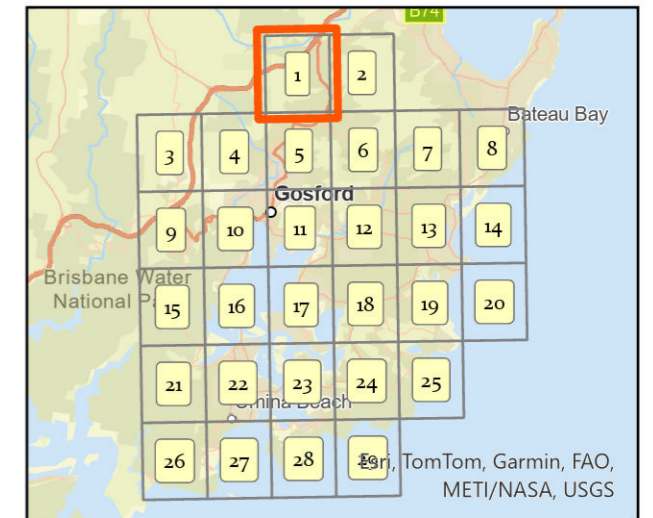


CENTRAL COAST COUNCIL PROPOSED WATER ASSETS DSP 2024 SOUTH



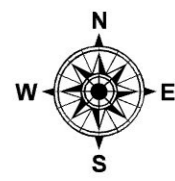
Legend

- Proposed Water Mains**
- Diameter
 - 100mm
 - 150mm
 - 200mm
 - 250mm
 - 300mm
 - 375mm
 - 450mm
 - 600mm
- Pump Station
 - Reservoir
 - Treatment Plant
- Existing Water Mains**
- Reticulation Main
 - Distribution Main
 - Transfer Main
 - Old LGA Boundary
 - Suburb
 - Transport - Roads
 - M1 Motorway
 - Railway
 - Investigation Areas by Developers
- Development Sites 2021-2046
 - ForecastID_Centres
 - Geocortex Gosford Wyong Divide Line
 - Cadastre
- LEP_2022_LandZoningMap**
- B1 - Neighbourhood Centre
 - B2 - Local Centre
 - C1 - National Parks & Nature Reserves
 - C2 - Environmental Conservation
 - C3 - Environmental Management
 - C4 - Environmental Living
 - IN1 - General Industrial
 - IN2 - Light Industrial
 - R1 - General Residential
 - R2 - Low Density Residential
 - RE1 - Public Recreation
 - RE2 - Private Recreation
 - RU1 - Primary Production
 - RU2 - Rural Landscape
 - RU3 - Forestry
 - SP2 - Infrastructure
 - DM - Deferred Matter

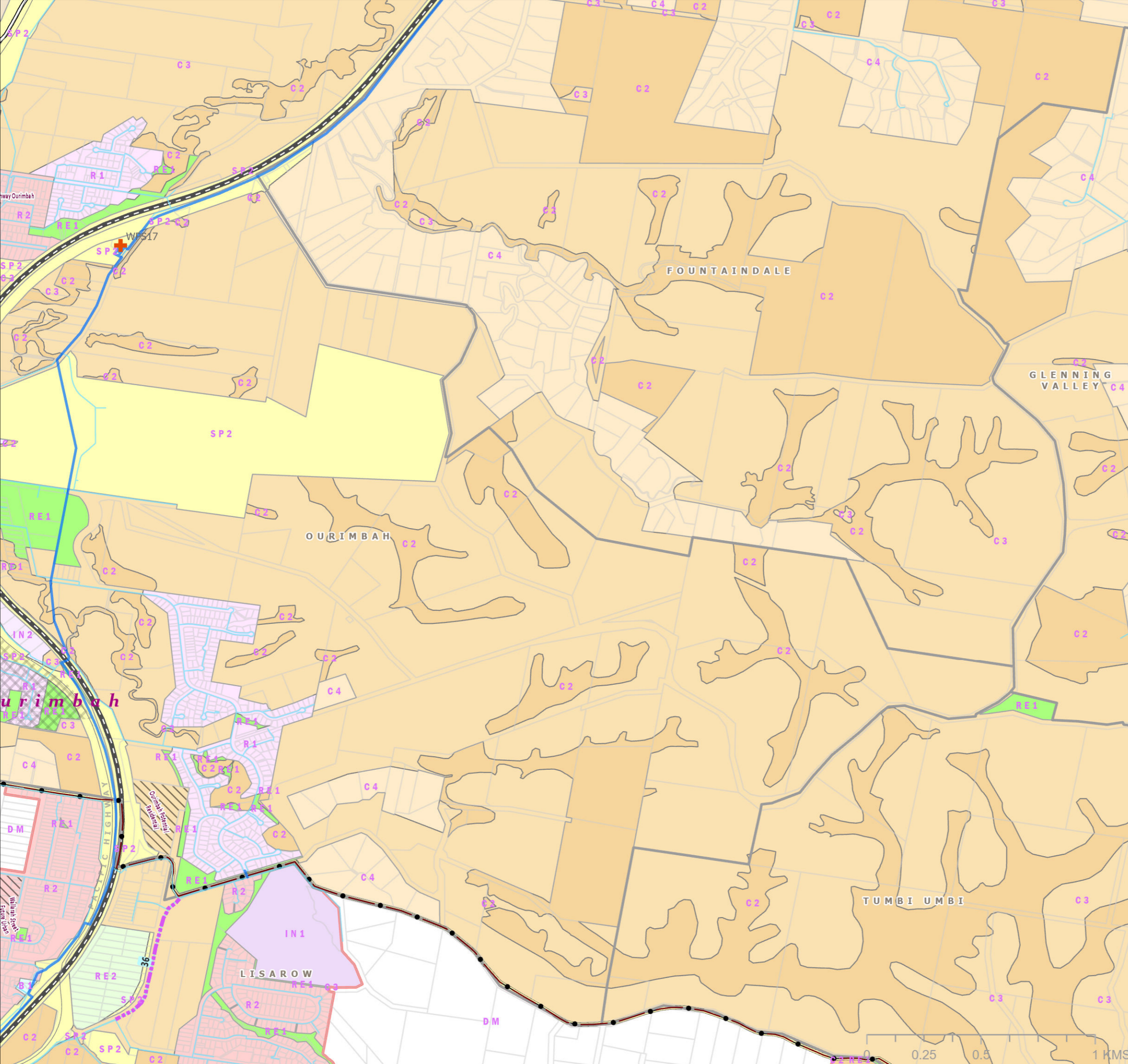


Siva Balasubramanian
Date: 25/03/2025
Source: Central Coast Council
Projection: GDA_1994_Transverse_Mercator; GCS_GDA_1994
path: \\vkkc.gosford.nsw.gov.au\water\ANBP\Siva\DSP-2024\Proposed Water Assets DSP

DISCLAIMER
These maps have been compiled from various sources and the publisher and/or contributors accept no responsibility for any injury, loss or damage arising from the use, error or any omission therein. While all care is taken to ensure a high degree of accuracy, users are invited to notify Councils Geospatial Group of any map discrepancies. No part of this map may be reproduced without prior written permission.
© 2024 Department of Planning, Housing and Infrastructure & © 2025 Central Coast Council, All Rights Reserved.
DSP MAPS 2024

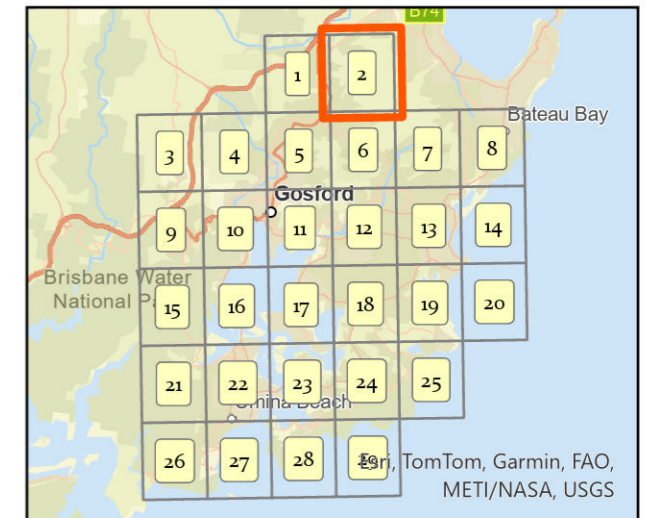


CENTRAL COAST COUNCIL PROPOSED WATER ASSETS DSP 2024 SOUTH



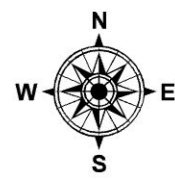
Legend

- Proposed Water Mains**
 - Diameter**
 - 100mm
 - 150mm
 - 200mm
 - 250mm
 - 300mm
 - 375mm
 - 450mm
 - 600mm
 - Pump Station
 - Reservoir
 - Treatment Plant
- Existing Water Mains**
 - Reticulation Main
 - Distribution Main
 - Transfer Main
 - Old LGA Boundary
 - Suburb
 - Transport - Roads
 - M1 Motorway
- Railway
- Investigation Areas by Developers
- Development Sites 2021-2046
- ForecastID_Centres
- Geocortex Gosford Wyong Divide Line
- Cadastre
- LEP_2022_LandZoningMap**
 - B1 - Neighbourhood Centre
 - C2 - Environmental Conservation
 - C3 - Environmental Management
 - C4 - Environmental Living
 - IN1 - General Industrial
 - IN2 - Light Industrial
 - R1 - General Residential
 - R2 - Low Density Residential
 - RE1 - Public Recreation
 - RE2 - Private Recreation
 - RU2 - Rural Landscape
 - SP2 - Infrastructure
 - DM - Deferred Matter



Siva Balasubramanian
Date: 25/03/2025
Source: Central Coast Council
Projection: GDA_1994_Transverse_Mercator; GCS_GDA_1994
path: \\vike.gosford.nsw.gov.au\water\ANBP\Siva\SP2-2024\Proposed Water Assets DSP

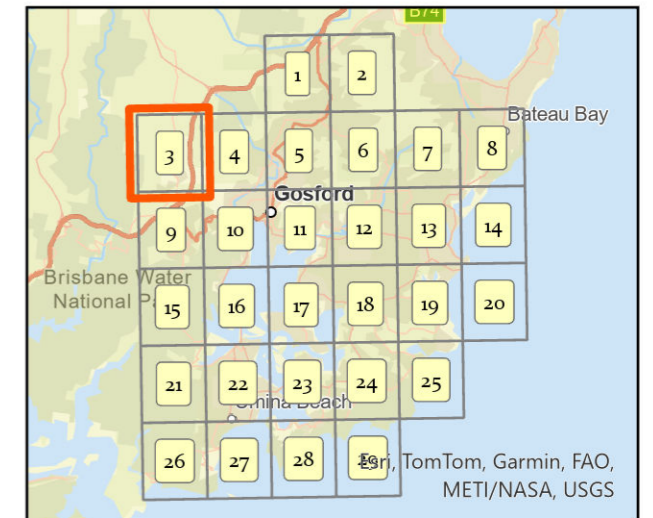
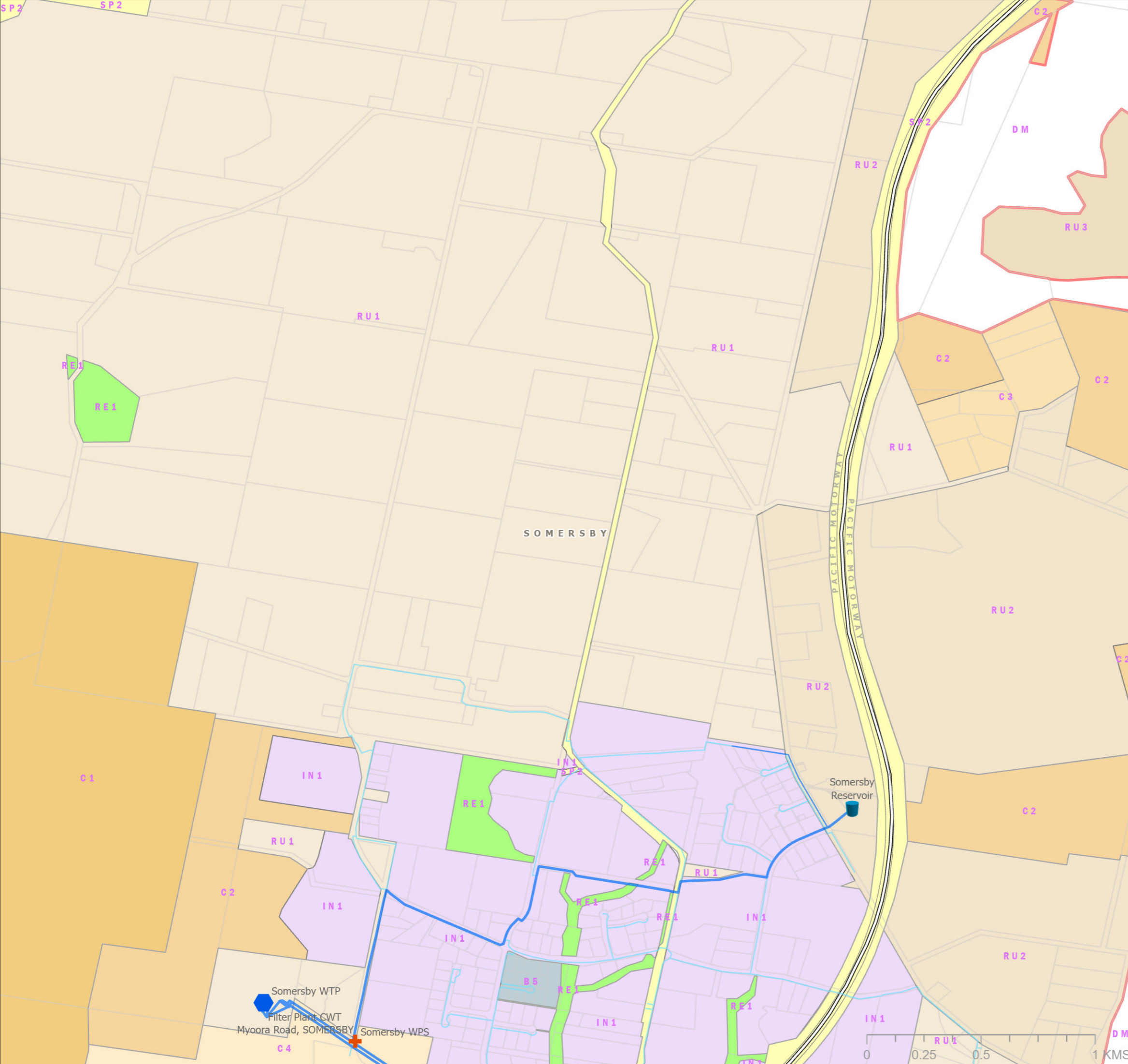
DISCLAIMER
These maps have been compiled from various sources and the publisher and/or contributors accept no responsibility for any injury, loss or damage arising from the use, error or any omission therein. While all care is taken to ensure a high degree of accuracy, users are invited to notify Councils Geospatial Group of any map discrepancies. No part of this map may be reproduced without prior written permission.
© 2024 Department of Planning, Housing and Infrastructure & © 2025 Central Coast Council, All Rights Reserved.
DSP MAPS 2024



CENTRAL COAST COUNCIL PROPOSED WATER ASSETS DSP 2024 SOUTH

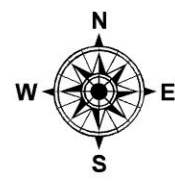
Legend

- Proposed Water Mains**
- 100mm
 - 150mm
 - 200mm
 - 250mm
 - 300mm
 - 375mm
 - 450mm
 - 600mm
- Existing Water Mains**
- Reticulation Main
 - Distribution Main
 - Transfer Main
 - Old LGA Boundary
 - Suburb
 - Transport - Roads
- Other Features**
- M1 Motorway
 - Railway
 - Investigation Areas by Developers
 - Development Sites 2021-2046
 - ForecastID_Centres
 - Geocortex Gosford Wyong Divide Line
 - Cadastre
- LEP_2022_LandZoningMap**
- B5 - Business Development
 - C1 - National Parks & Nature Reserves
 - C2 - Environmental Conservation
 - C3 - Environmental Management
 - C4 - Environmental Living
 - IN1 - General Industrial
 - RE1 - Public Recreation
 - RU1 - Primary Production
 - RU2 - Rural Landscape
 - RU3 - Forestry
 - SP2 - Infrastructure
 - DM - Deferred Matter
- Infrastructure**
- Pump Station
 - Reservoir
 - Treatment Plant

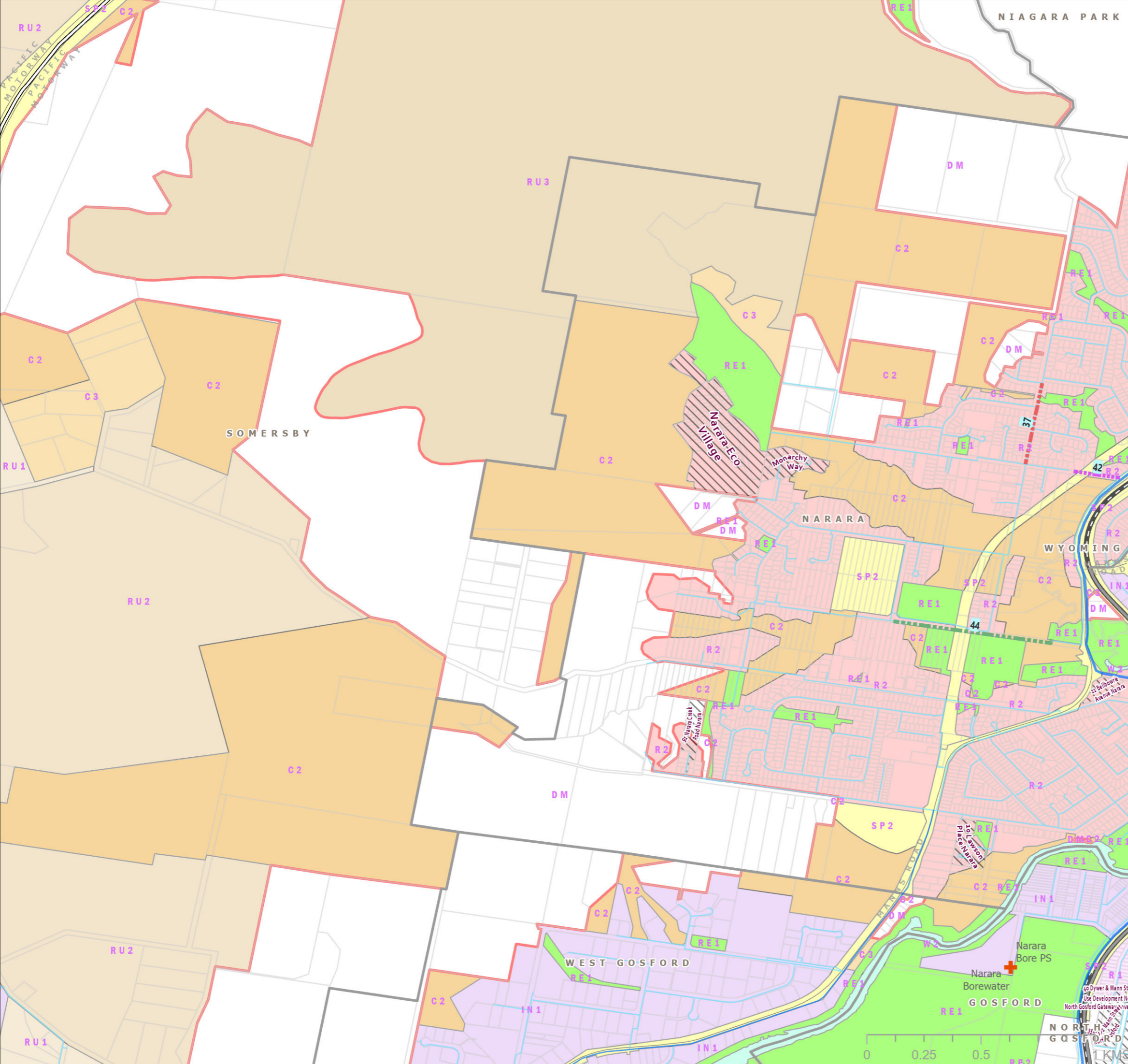


Siva Balasubramanian
Date: 25/03/2025
Source: Central Coast Council
Projection: GDA_1994_Transverse_Mercator; GCS_GDA_1994
path: \\vike.gosford.nsw.gov.au\water\ANBP\Siva\DSP-2024\Proposed Water Assets DSP

DISCLAIMER
These maps have been compiled from various sources and the publisher and/or contributors accept no responsibility for any injury, loss or damage arising from the use, error or any omission therein. While all care is taken to ensure a high degree of accuracy, users are invited to notify Councils Geospatial Group of any map discrepancies. No part of this map may be reproduced without prior written permission.
© 2024 Department of Planning, Housing and Infrastructure & © 2025 Central Coast Council, All Rights Reserved.
DSP MAPS 2024

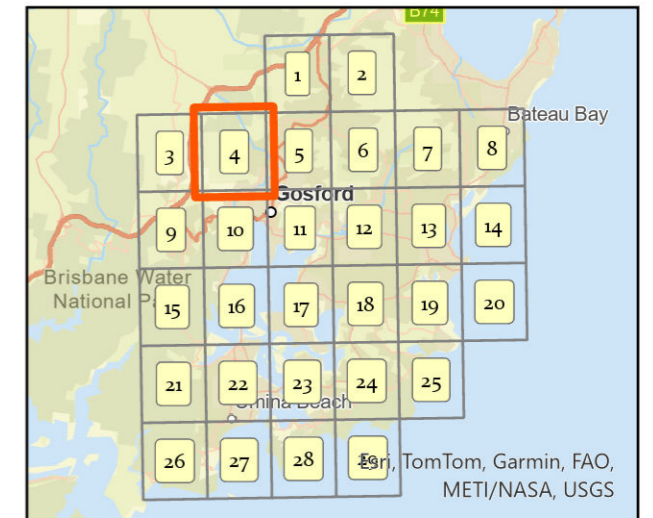


CENTRAL COAST COUNCIL PROPOSED WATER ASSETS DSP 2024 SOUTH



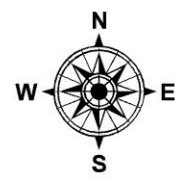
Legend

- Proposed Water Mains**
 - Diameter
 - 100mm
 - 150mm
 - 200mm
 - 250mm
 - 300mm
 - 375mm
 - 450mm
 - 600mm
 - Pump Station
 - Reservoir
 - Treatment Plant
- Existing Water Mains**
 - Reticulation Main
 - Distribution Main
 - Transfer Main
 - Old LGA Boundary
 - Suburb
 - Transport - Roads
 - M1 Motorway
- Other Features**
 - Railway
 - Investigation Areas by Developers
 - Development Sites 2021-2046
 - ForecastID_Centres
 - Geocortex Gosford Wyong Divide Line
 - Cadastre
- LEP_2022_LandZoningMap**
 - C2 - Environmental Conservation
 - C3 - Environmental Management
 - IN1 - General Industrial
 - R1 - General Residential
 - R2 - Low Density Residential
 - RE1 - Public Recreation
 - RE2 - Private Recreation
 - RU1 - Primary Production
 - RU2 - Rural Landscape
 - RU3 - Forestry
 - SP2 - Infrastructure
 - W2 - Recreational Waterways
 - DM - Deferred Matter

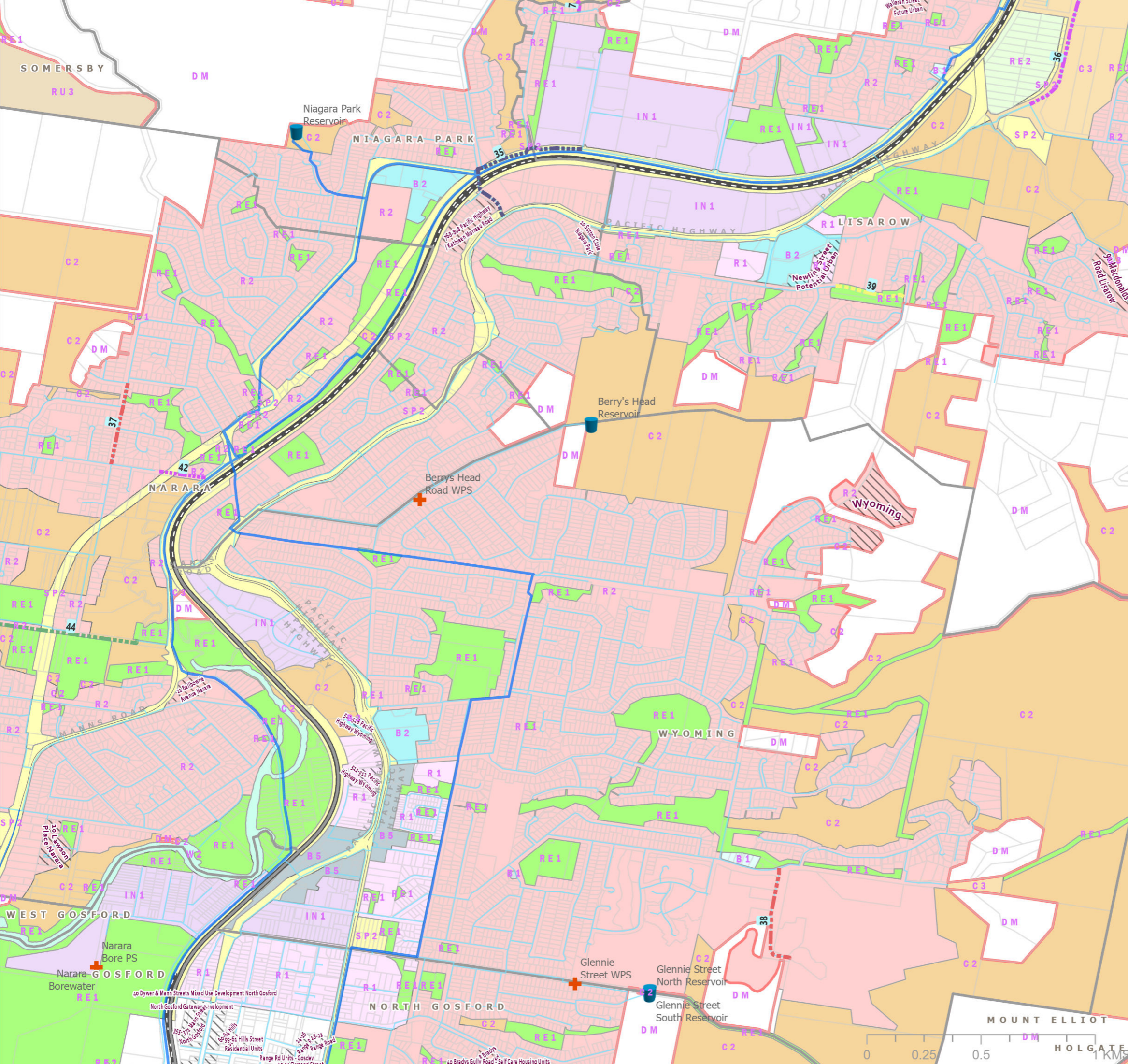


Siva Balasubramanian
Date: 25/03/2025
Source: Central Coast Council
Projection: GDA_1994_Transverse_Mercator; GCS_GDA_1994
path: \\vlls.gosford.nsw.gov.au\water\ANBP\Siva\DSP-2024\Proposed Water Assets DSP

DISCLAIMER
These maps have been compiled from various sources and the publisher and/or contributors accept no responsibility for any injury, loss or damage arising from the use, error or any omission therein. While all care is taken to ensure a high degree of accuracy, users are invited to notify Councils Geospatial Group of any map discrepancies. No part of this map may be reproduced without prior written permission.
© 2024 Department of Planning, Housing and Infrastructure & © 2025 Central Coast Council, All Rights Reserved.
DSP MAPS 2024

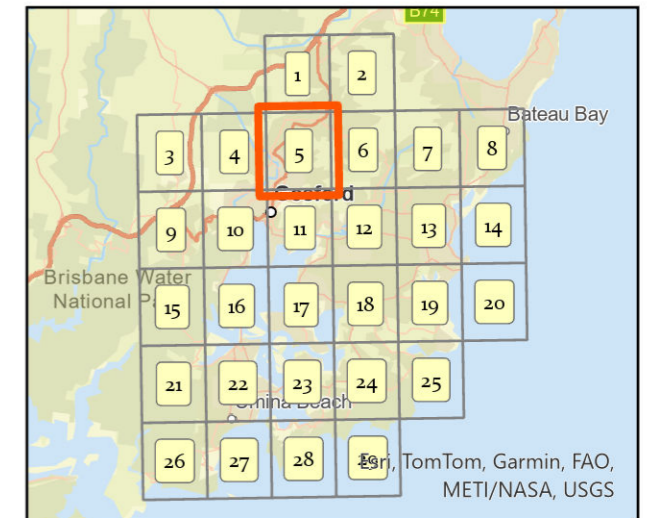


CENTRAL COAST COUNCIL PROPOSED WATER ASSETS DSP 2024 SOUTH



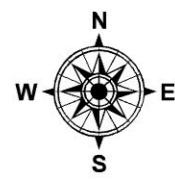
Legend

- Proposed Water Mains**
 - Diameter
 - 100mm
 - 150mm
 - 200mm
 - 250mm
 - 300mm
 - 375mm
 - 450mm
 - 600mm
 - Pump Station
 - Reservoir
 - Treatment Plant
- Existing Water Mains**
 - Reticulation Main
 - Distribution Main
 - Transfer Main
 - Old LGA Boundary
 - Suburb
 - Transport - Roads
 - M1 Motorway
- Railway**
- Investigation Areas by Developers**
- Development Sites 2021-20246**
- ForecastID_Centres**
- Geocortex Gosford Wyong Divide Line**
- Cadastre**
- LEP_2022_LandZoningMap**
 - B1 - Neighbourhood Centre
 - B2 - Local Centre
 - B5 - Business Development
 - C2 - Environmental Conservation
 - C3 - Environmental Management
 - IN1 - General Industrial
 - R1 - General Residential
 - R2 - Low Density Residential
 - RE1 - Public Recreation
 - RE2 - Private Recreation
 - RU3 - Forestry
 - SP2 - Infrastructure
 - W2 - Recreational Waterways
 - DM - Deferred Matter



Siva Balasubramanian
Date: 25/03/2025
Source: Central Coast Council
Projection: GDA_1994_Transverse_Mercator; GCS_GDA_1994
path: \\vike.gosford.nsw.gov.au\water\AMBP\Siva\DSP-2024\Proposed Water Assets DSP

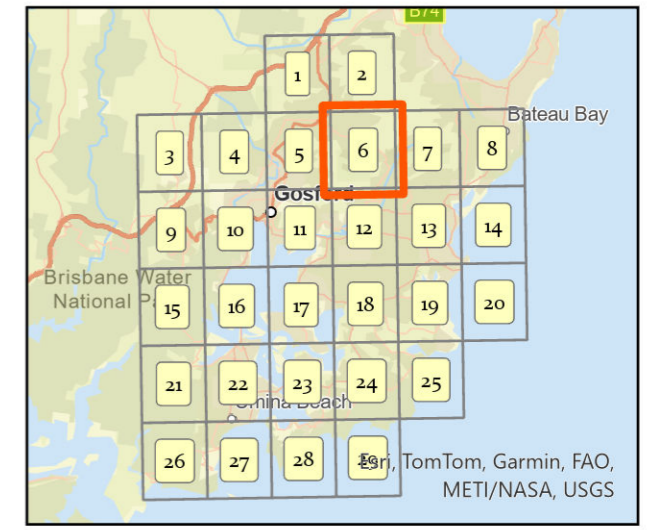
DISCLAIMER
These maps have been compiled from various sources and the publisher and/or contributors accept no responsibility for any injury, loss or damage arising from the use, error or any omission therein. While all care is taken to ensure a high degree of accuracy, users are invited to notify Councils Geospatial Group of any map discrepancies. No part of this map may be reproduced without prior written permission.
© 2024 Department of Planning, Housing and Infrastructure & © 2025 Central Coast Council, All Rights Reserved.
DSP MAPS 2024



CENTRAL COAST COUNCIL PROPOSED WATER ASSETS DSP 2024 SOUTH

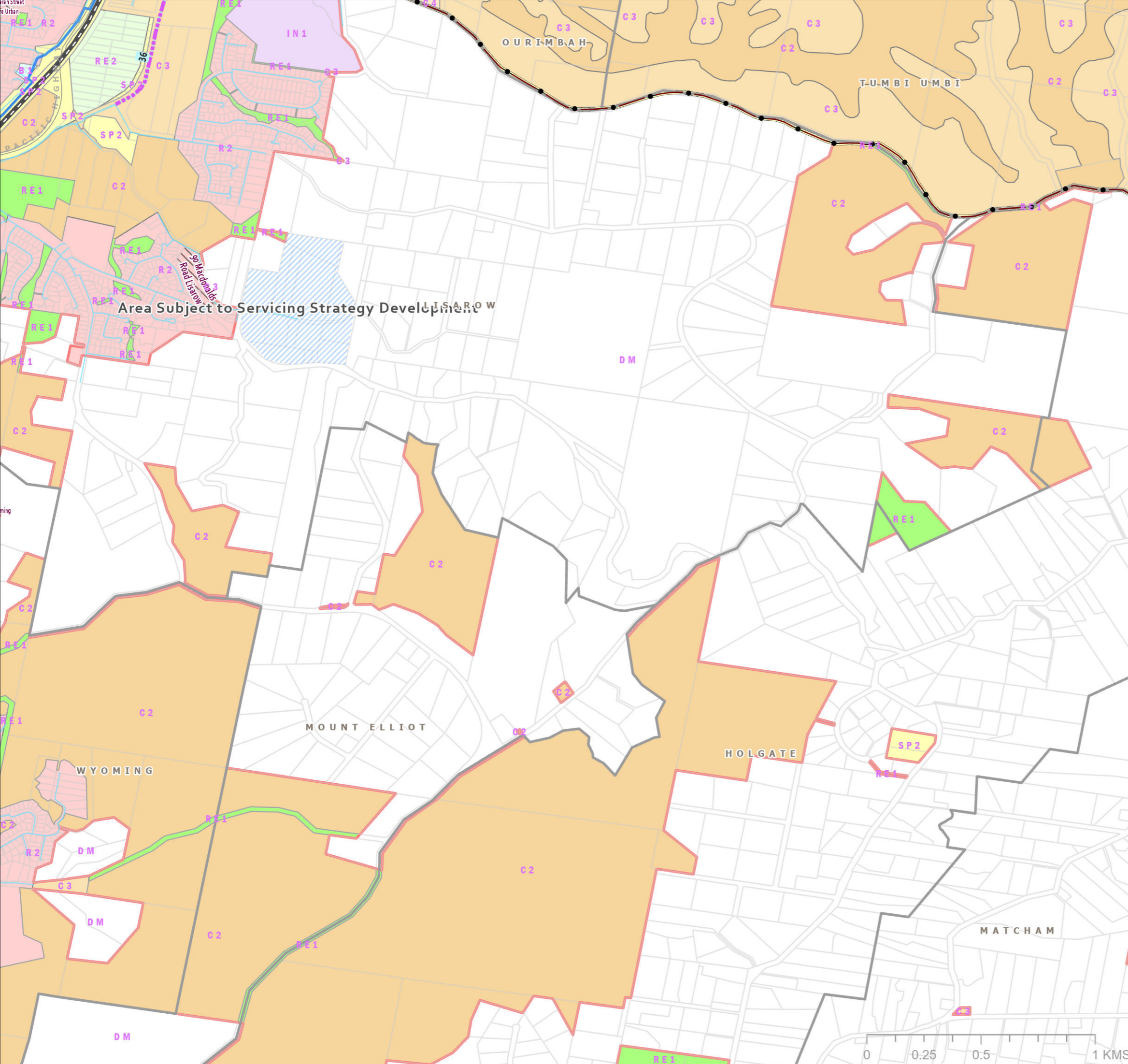
Legend

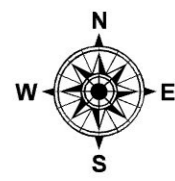
- Proposed Water Mains**
- 100mm
 - 150mm
 - 200mm
 - 250mm
 - 300mm
 - 375mm
 - 450mm
 - 600mm
- Existing Water Mains**
- Reticulation Main
 - Distribution Main
 - Transfer Main
 - Old LGA Boundary
 - Suburb
- Other Features**
- Transport - Roads
 - M1 Motorway
 - Railway
 - Investigation Areas by Developers
 - Development Sites 2021-2046
 - ForecastID_Centres
 - Geocortex Gosford Wyong Divide Line
 - Cadastre
- LEP_2022_LandZoningMap**
- B1 - Neighbourhood Centre
 - C2 - Environmental Conservation
 - C3 - Environmental Management
 - C4 - Environmental Living
 - IN1 - General Industrial
 - R2 - Low Density Residential
 - RE1 - Public Recreation
 - RE2 - Private Recreation
 - SP2 - Infrastructure
 - DM - Deferred Matter
- Infrastructure**
- Pump Station
 - Reservoir
 - Treatment Plant



Siva Balasubramanian
Date: 25/03/2025
Source: Central Coast Council
Projection: GDA_1994_Transverse_Mercator; GCS_GDA_1994
path: \\wikis.gosford.nsw.gov.au\water\ANBP\Siva\2024\Proposed Water Assets DSP

DISCLAIMER
These maps have been compiled from various sources and the publisher and/or contributors accept no responsibility for any injury, loss or damage arising from the use, error or any omission therein. While all care is taken to ensure a high degree of accuracy, users are invited to notify Councils Geospatial Group of any map discrepancies. No part of this map may be reproduced without prior written permission.
© 2024 Department of Planning, Housing and Infrastructure & © 2025 Central Coast Council, All Rights Reserved.
DSP MAPS 2024

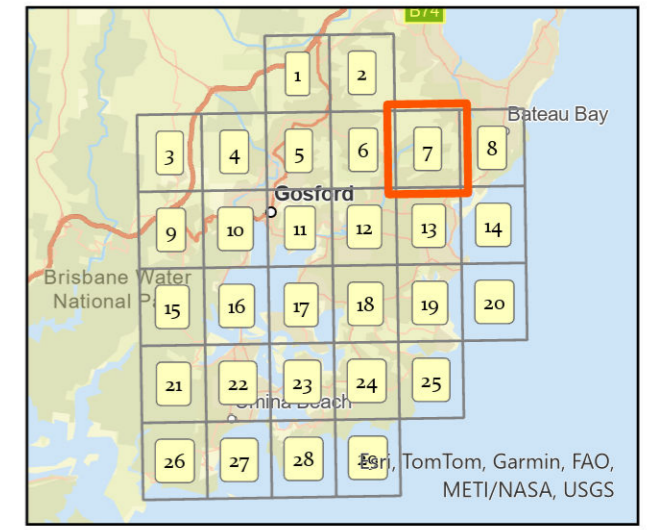




CENTRAL COAST COUNCIL PROPOSED WATER ASSETS DSP 2024 SOUTH

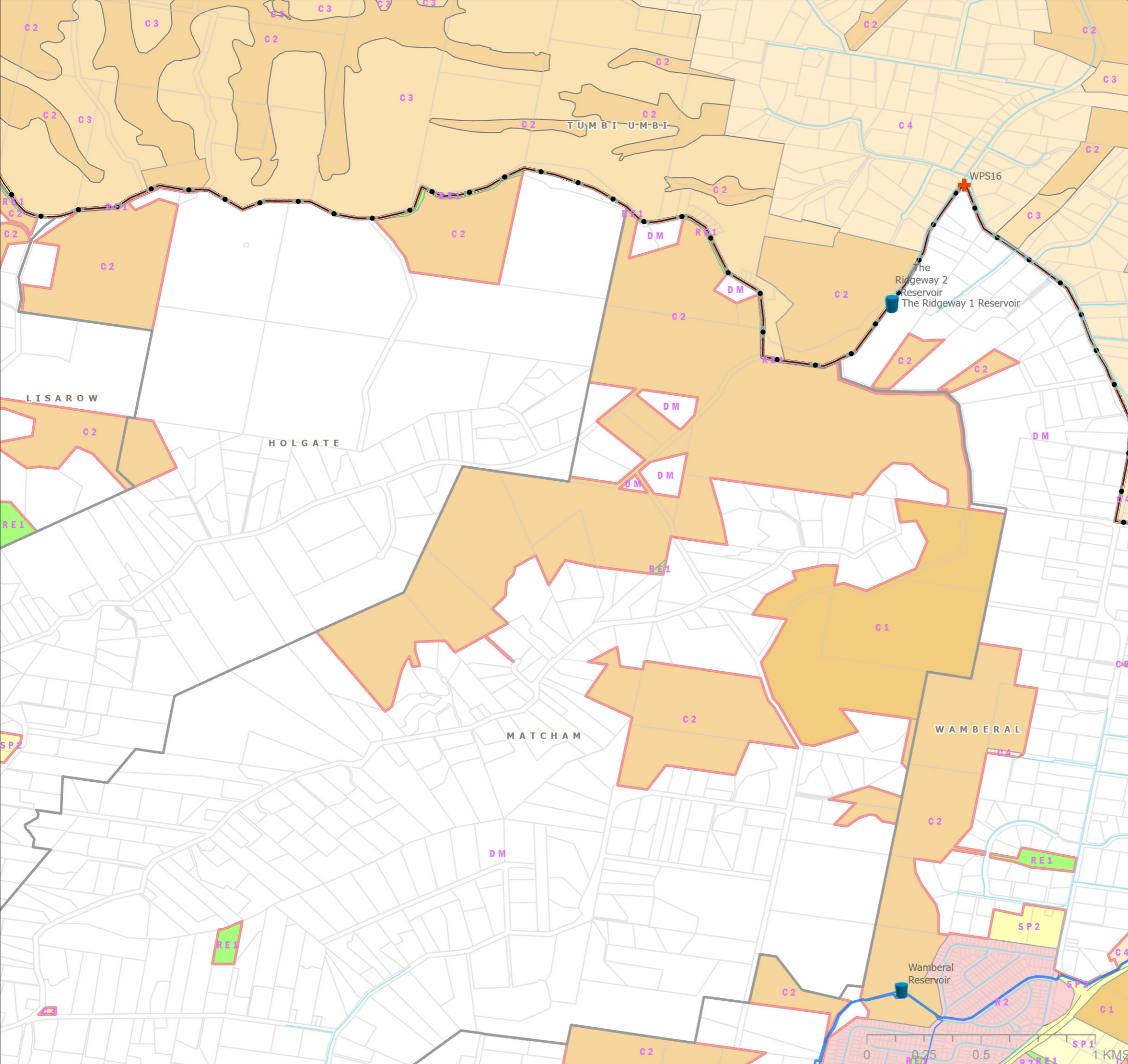
Legend

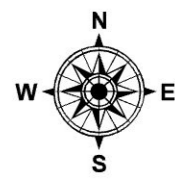
- Proposed Water Mains**
- Transport - Roads
 - M1 Motorway
 - Railway
 - ▨ Investigation Areas by Developers
 - ▨ Development Sites 2021-2046
 - ▨ ForecastID_Centres
 - Geocortex Gosford Wyong Divide Line
 - ▨ Cadastre
- Diameter**
- 100mm
 - 150mm
 - 200mm
 - 250mm
 - 300mm
 - 375mm
 - 450mm
 - 600mm
- Existing Water Mains**
- Reticulation Main
 - Distribution Main
 - Transfer Main
 - Old LGA Boundary
 - ▨ Suburb
- LEP_2022_LandZoningMap**
- C1 - National Parks & Nature Reserves
 - C2 - Environmental Conservation
 - C3 - Environmental Management
 - C4 - Environmental Living
 - R1 - General Residential
 - R2 - Low Density Residential
 - RE1 - Public Recreation
 - SP1 - Special Activities
 - SP2 - Infrastructure
 - DM - Deferred Matter
- Other Symbols:**
- + Pump Station
 - Reservoir
 - ⬢ Treatment Plant



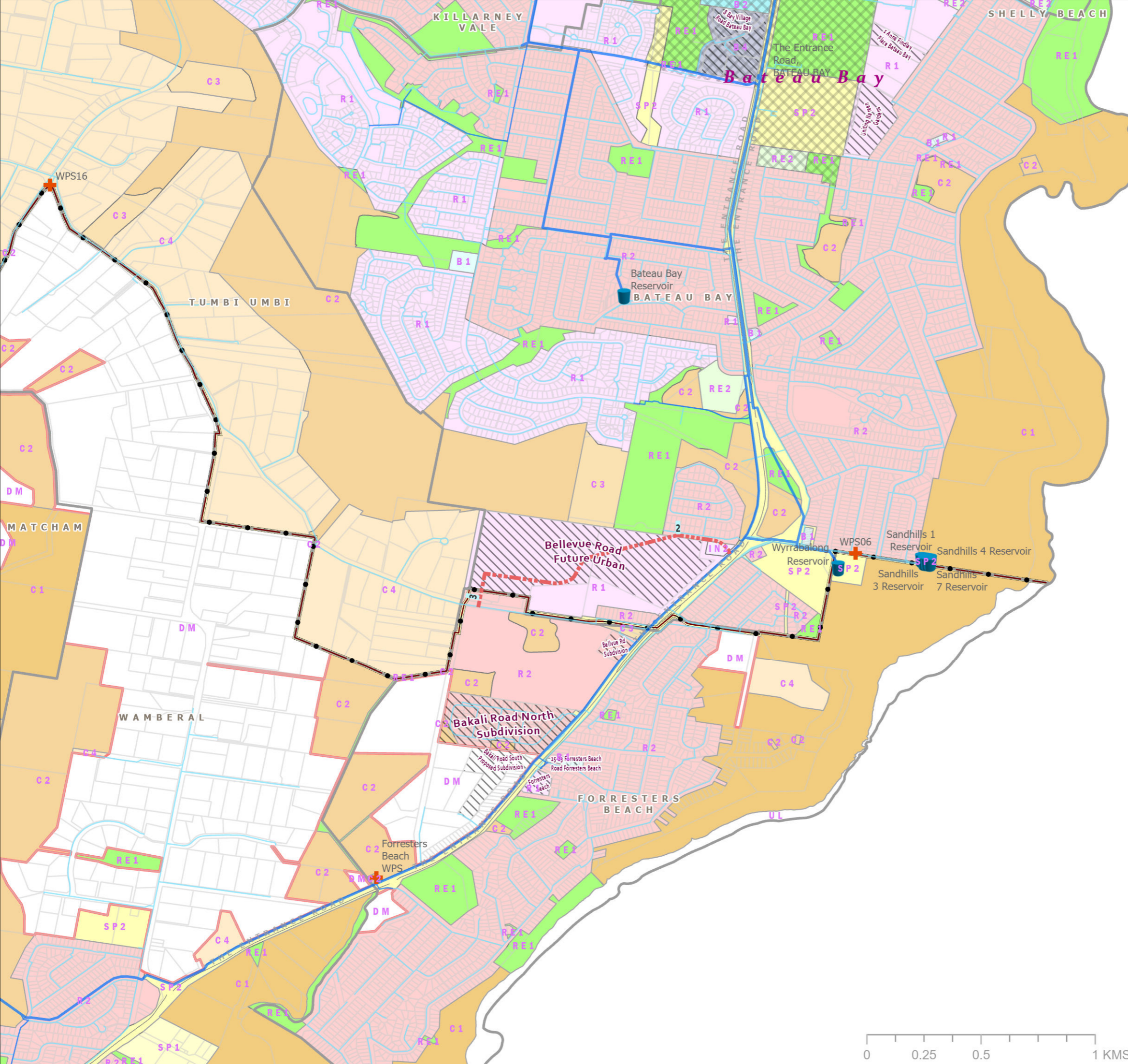
Siva Balasubramanian
Date: 25/03/2025
Source: Central Coast Council
Projection: GDA_1994_Transverse_Mercator; GCS_GDA_1994
path: \\yikes.gosford.nsw.gov.au\water\A\B\P\Siva\2024\Proposed Water Assets DSP

DISCLAIMER
These maps have been compiled from various sources and the publisher and/or contributors accept no responsibility for any injury, loss or damage arising from the use, error or any omission therein. While all care is taken to ensure a high degree of accuracy, users are invited to notify Councils Geospatial Group of any map discrepancies. No part of this map may be reproduced without prior written permission.
© 2024 Department of Planning, Housing and Infrastructure & © 2025 Central Coast Council, All Rights Reserved.
DSP MAPS 2024



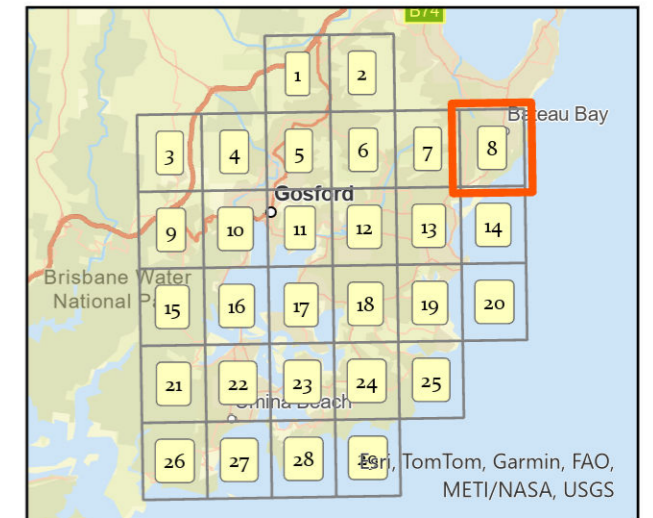


CENTRAL COAST COUNCIL PROPOSED WATER ASSETS DSP 2024 SOUTH




Legend

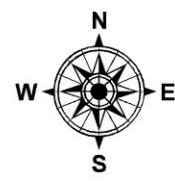
Proposed Water Mains	Investigation Areas by Developers
Diameter	Development Sites 2021-2046
100mm	ForecastID_Centres
150mm	Geocortex Gosford Wyong Divide Line
200mm	Cadastre
250mm	LEP_2022_LandZoningMap
300mm	B1 - Neighbourhood Centre
375mm	B2 - Local Centre
450mm	B4 - Mixed Use
600mm	C1 - National Parks & Nature Reserves
Pump Station	C2 - Environmental Conservation
Reservoir	C3 - Environmental Management
Treatment Plant	C4 - Environmental Living
Reticulation Main	IN2 - Light Industrial
Distribution Main	R1 - General Residential
Transfer Main	R2 - Low Density Residential
Old LGA Boundary	RE1 - Public Recreation
Suburb	RE2 - Private Recreation
Transport - Roads	SP1 - Special Activities
M1 Motorway	SP2 - Infrastructure
Railway	UL - Unzoned Land
	DM - Deferred Matter



Siva Balasubramanian
Date: 25/03/2025
Source: Central Coast Council
Projection: GDA_1994_Transverse_Mercator; GCS_GDA_1994
path: \\vika.gosford.nsw.gov.au\water\ANBP\Siva\DSP-2024\Proposed Water Assets DSP

DISCLAIMER
These maps have been compiled from various sources and the publisher and/or contributors accept no responsibility for any injury, loss or damage arising from the use, error or any omission therein. While all care is taken to ensure a high degree of accuracy, users are invited to notify Councils Geospatial Group of any map discrepancies. No part of this map may be reproduced without prior written permission.
© 2024 Department of Planning, Housing and Infrastructure & © 2025 Central Coast Council, All Rights Reserved.
DSP MAPS 2024

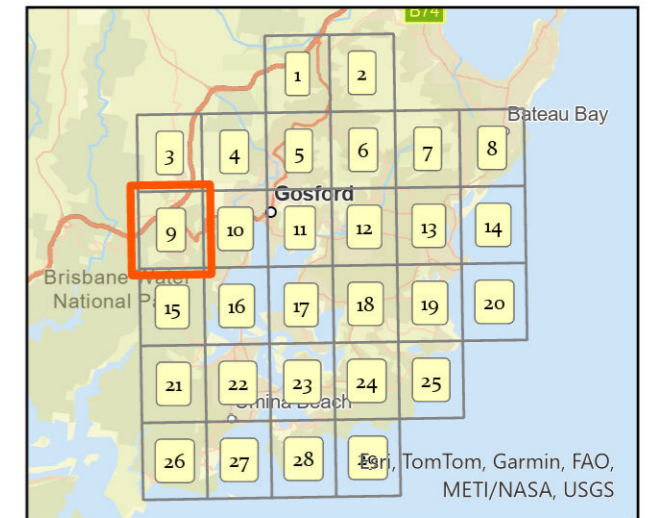
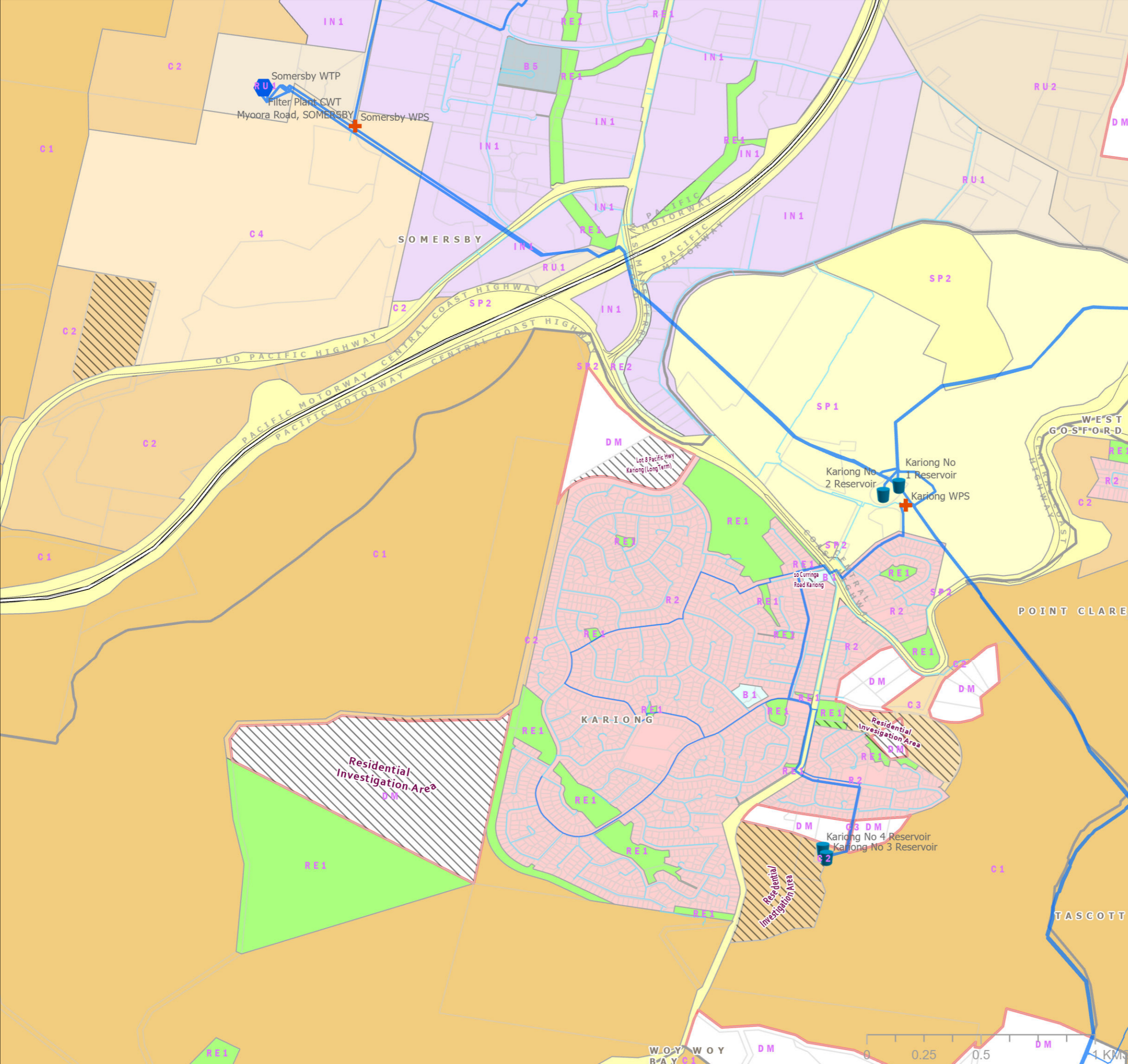




CENTRAL COAST COUNCIL PROPOSED WATER ASSETS DSP 2024 SOUTH

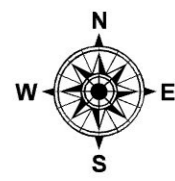
Legend

- Proposed Water Mains**
- Diameter**
- 100mm
 - 150mm
 - 200mm
 - 250mm
 - 300mm
 - 375mm
 - 450mm
 - 600mm
- Existing Water Mains**
- Reticulation Main
 - Distribution Main
 - Transfer Main
 - Old LGA Boundary
 - Suburb
 - Transport - Roads
 - M1 Motorway
 - Railway
- Investigation Areas by Developers**
- Development Sites 2021-2046**
- ForecastID_Centres**
- Geocortex Gosford Wyong Divide Line**
- Cadastre**
- LEP_2022_LandZoningMap**
- B1 - Neighbourhood Centre
 - B5 - Business Development
 - C1 - National Parks & Nature Reserves
 - C2 - Environmental Conservation
 - C3 - Environmental Management
 - C4 - Environmental Living
 - IN1 - General Industrial
 - R2 - Low Density Residential
 - RE1 - Public Recreation
 - RE2 - Private Recreation
 - RU1 - Primary Production
 - RU2 - Rural Landscape
 - SP1 - Special Activities
 - SP2 - Infrastructure
 - DM - Deferred Matter
- Other Symbols:**
- Pump Station
 - Reservoir
 - Treatment Plant

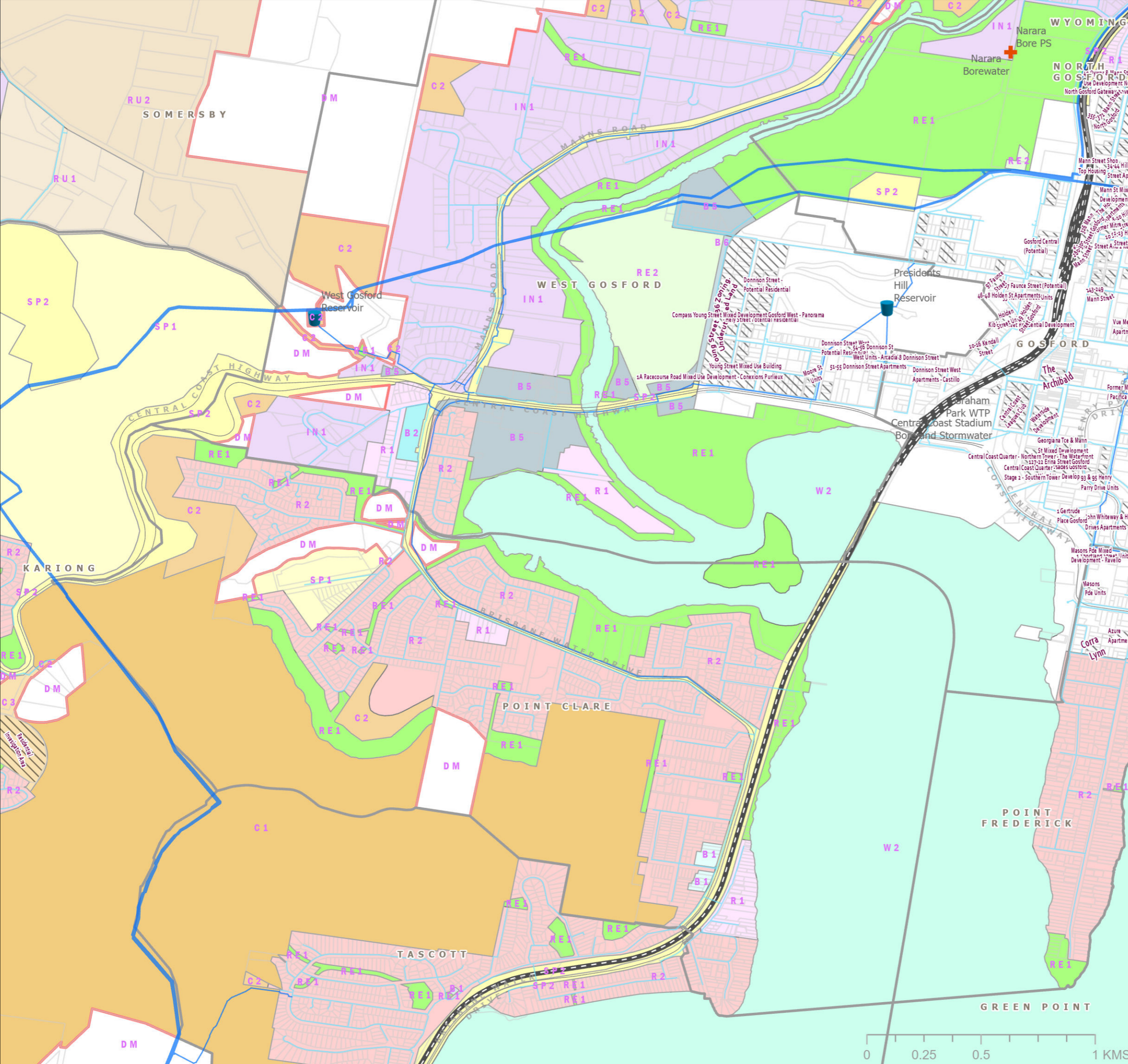


Siva Balasubramanian
Date: 25/03/2025
Source: Central Coast Council
Projection: GDA_1994_Transverse_Mercator; GCS_GDA_1994
path: \\vika.gosford.nsw.gov.au\water\ANBP\Siva\DSP-2024\Proposed Water Assets DSP

DISCLAIMER
These maps have been compiled from various sources and the publisher and/or contributors accept no responsibility for any injury, loss or damage arising from the use, error or any omission therein. While all care is taken to ensure a high degree of accuracy, users are invited to notify Councils Geospatial Group of any map discrepancies. No part of this map may be reproduced without prior written permission.
© 2024 Department of Planning, Housing and Infrastructure & © 2025 Central Coast Council, All Rights Reserved.
DSP MAPS 2024



CENTRAL COAST COUNCIL PROPOSED WATER ASSETS DSP 2024 SOUTH



Legend

Proposed Water Mains

Diameter

- 100mm
- 150mm
- 200mm
- 250mm
- 300mm
- 375mm
- 450mm
- 600mm

Existing Water Mains

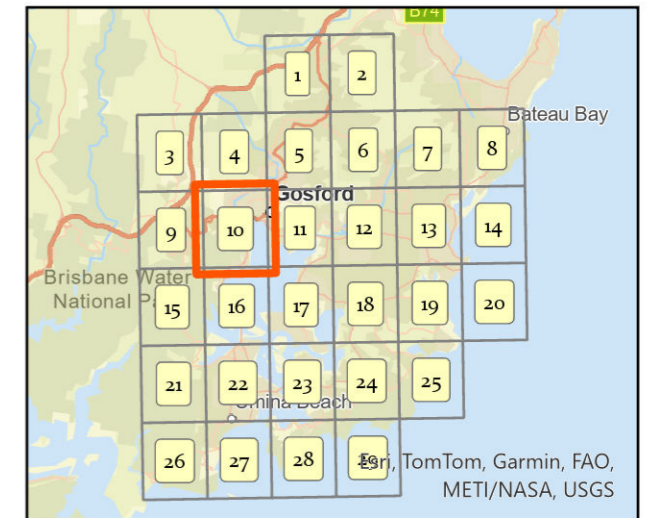
- Reticulation Main
- Distribution Main
- Transfer Main
- Old LGA Boundary
- Suburb
- Transport - Roads
- M1 Motorway
- Railway
- Investigation Areas by Developers

Other Symbols

- Development Sites 2021-2046
- ForecastID_Centres
- Geocortex Gosford Wyong Divide Line
- Cadastre
- Pump Station
- Reservoir
- Treatment Plant

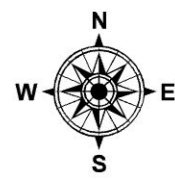
LEP_2022_LandZoningMap

- B1 - Neighbourhood Centre
- B2 - Local Centre
- B5 - Business Development
- B6 - Enterprise Corridor
- C1 - National Parks & Nature Reserves
- C2 - Environmental Conservation
- C3 - Environmental Management
- IN1 - General Industrial
- R1 - General Residential
- R2 - Low Density Residential
- RE1 - Public Recreation
- RE2 - Private Recreation
- RU1 - Primary Production
- RU2 - Rural Landscape
- SP1 - Special Activities
- SP2 - Infrastructure
- W2 - Recreational Waterways
- DM - Deferred Matter



Siva Balasubramanian
Date: 25/03/2025
Source: Central Coast Council
Projection: GDA_1994_Transverse_Mercator; GCS_GDA_1994
path: \\vike.gosford.nsw.gov.au\water\ANBP\Siva\2024\Proposed Water Assets DSP

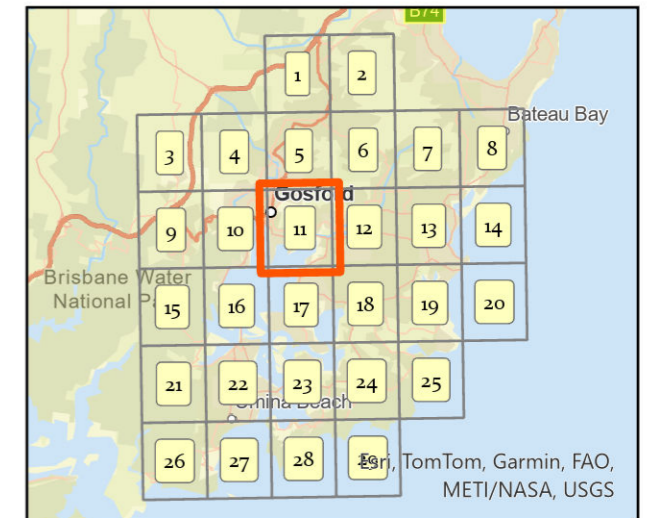
DISCLAIMER
These maps have been compiled from various sources and the publisher and/or contributors accept no responsibility for any injury, loss or damage arising from the use, error or any omission therein. While all care is taken to ensure a high degree of accuracy, users are invited to notify Councils Geospatial Group of any map discrepancies. No part of this map may be reproduced without prior written permission.
© 2024 Department of Planning, Housing and Infrastructure & © 2025 Central Coast Council, All Rights Reserved.
DSP MAPS 2024



CENTRAL COAST COUNCIL PROPOSED WATER ASSETS DSP 2024 SOUTH

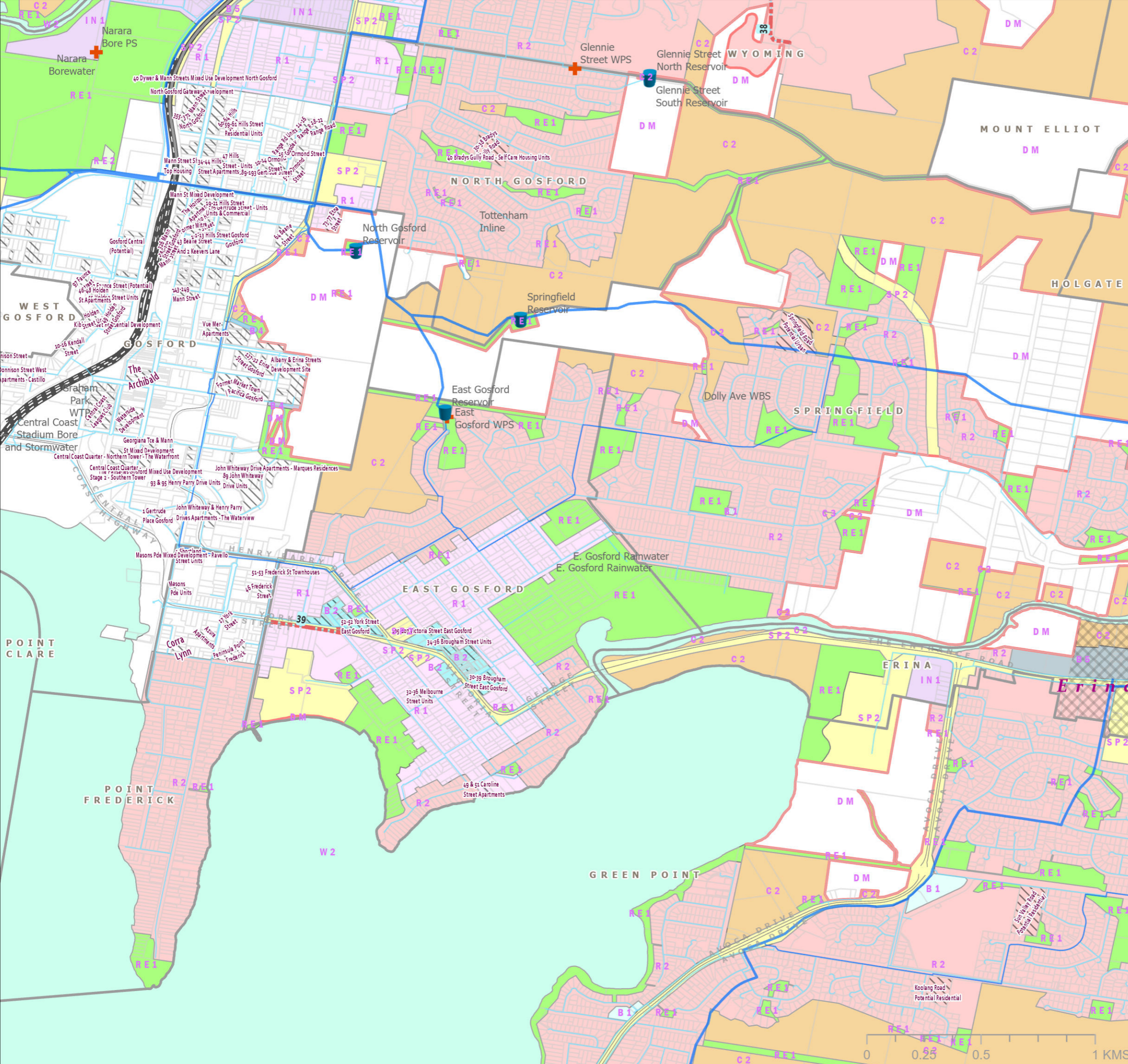
Legend

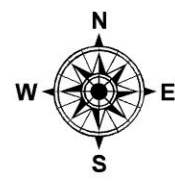
Proposed Water Mains	Railway
Diameter	Investigation Areas by Developers
100mm	Development Sites 2021-2046
150mm	ForecastID_Centres
200mm	Geocortex Gosford Wyong Divide Line
250mm	Cadastral
300mm	LEP_2022_LandZoningMap
375mm	B1 - Neighbourhood Centre
450mm	B2 - Local Centre
600mm	B4 - Mixed Use
Pump Station	B5 - Business Development
Reservoir	C2 - Environmental Conservation
Treatment Plant	C3 - Environmental Management
Existing Water Mains	IN1 - General Industrial
Reticulation Main	R1 - General Residential
Distribution Main	R2 - Low Density Residential
Transfer Main	RE1 - Public Recreation
Old LGA Boundary	RE2 - Private Recreation
Suburb	SP2 - Infrastructure
Transport - Roads	W2 - Recreational Waterways
M1 Motorway	DM - Deferred Matter



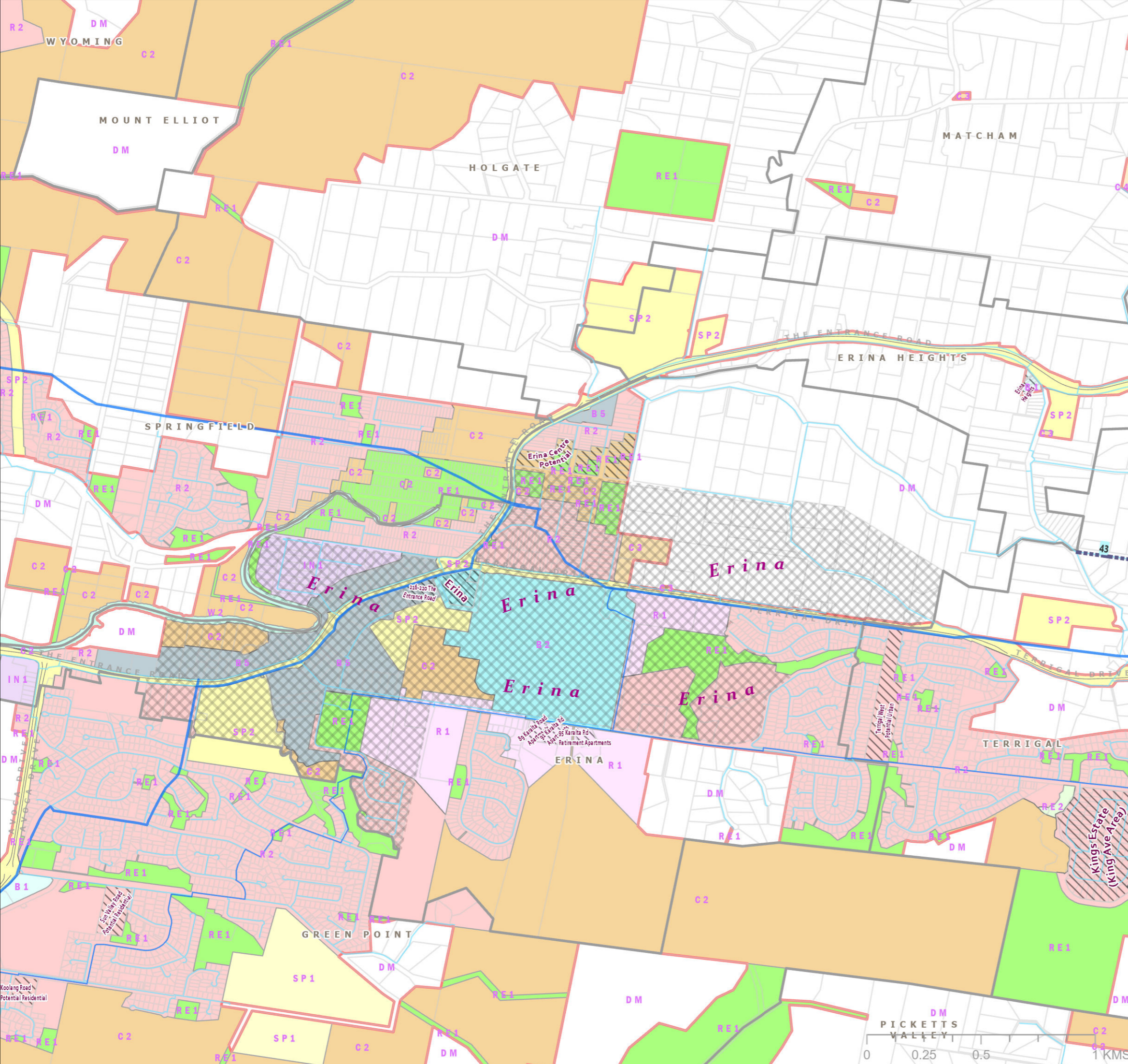
Siva Balasubramanian
Date: 25/03/2025
Source: Central Coast Council
Projection: GDA_1994_Transverse_Mercator; GCS_GDA_1994
path: \\vike.gosford.nsw.gov.au\water\ANBP\Siva\SP2024\Proposed Water Assets DSP

DISCLAIMER
These maps have been compiled from various sources and the publisher and/or contributors accept no responsibility for any injury, loss or damage arising from the use, error or any omission therein. While all care is taken to ensure a high degree of accuracy, users are invited to notify Councils Geospatial Group of any map discrepancies. No part of this map may be reproduced without prior written permission.
© 2024 Department of Planning, Housing and Infrastructure & © 2025 Central Coast Council, All Rights Reserved.
DSP MAPS 2024



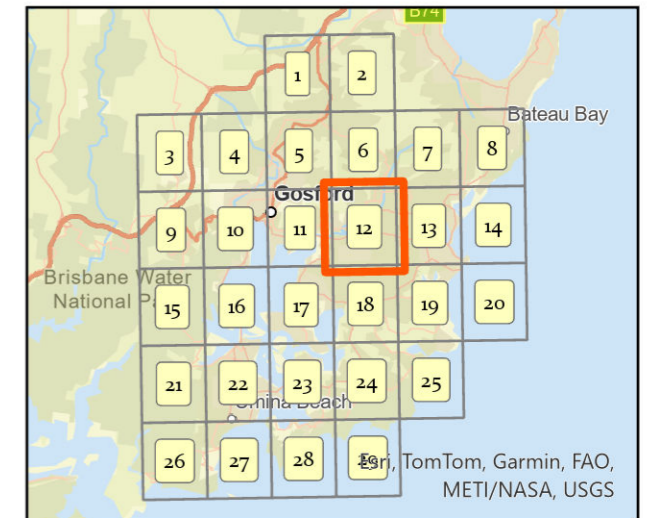


CENTRAL COAST COUNCIL PROPOSED WATER ASSETS DSP 2024 SOUTH



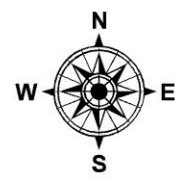
Legend

- Proposed Water Mains**
 - Diameter
 - 100mm
 - 150mm
 - 200mm
 - 250mm
 - 300mm
 - 375mm
 - 450mm
 - 600mm
 - Pump Station
 - Reservoir
 - Treatment Plant
- Existing Water Mains**
 - Reticulation Main
 - Distribution Main
 - Transfer Main
 - Old LGA Boundary
 - Suburb
 - Transport - Roads
 - M1 Motorway
 - Railway
- Investigation Areas by Developers**
- Development Sites 2021-2046**
- ForecastID_Centres**
- Geocortex Gosford Wyong Divide Line**
- Cadastre**
- LEP_2022_LandZoningMap**
 - B1 - Neighbourhood Centre
 - B2 - Local Centre
 - B5 - Business Development
 - C2 - Environmental Conservation
 - C3 - Environmental Management
 - C4 - Environmental Living
 - IN1 - General Industrial
 - R1 - General Residential
 - R2 - Low Density Residential
 - RE1 - Public Recreation
 - RE2 - Private Recreation
 - SP1 - Special Activities
 - SP2 - Infrastructure
 - W2 - Recreational Waterways
 - DM - Deferred Matter

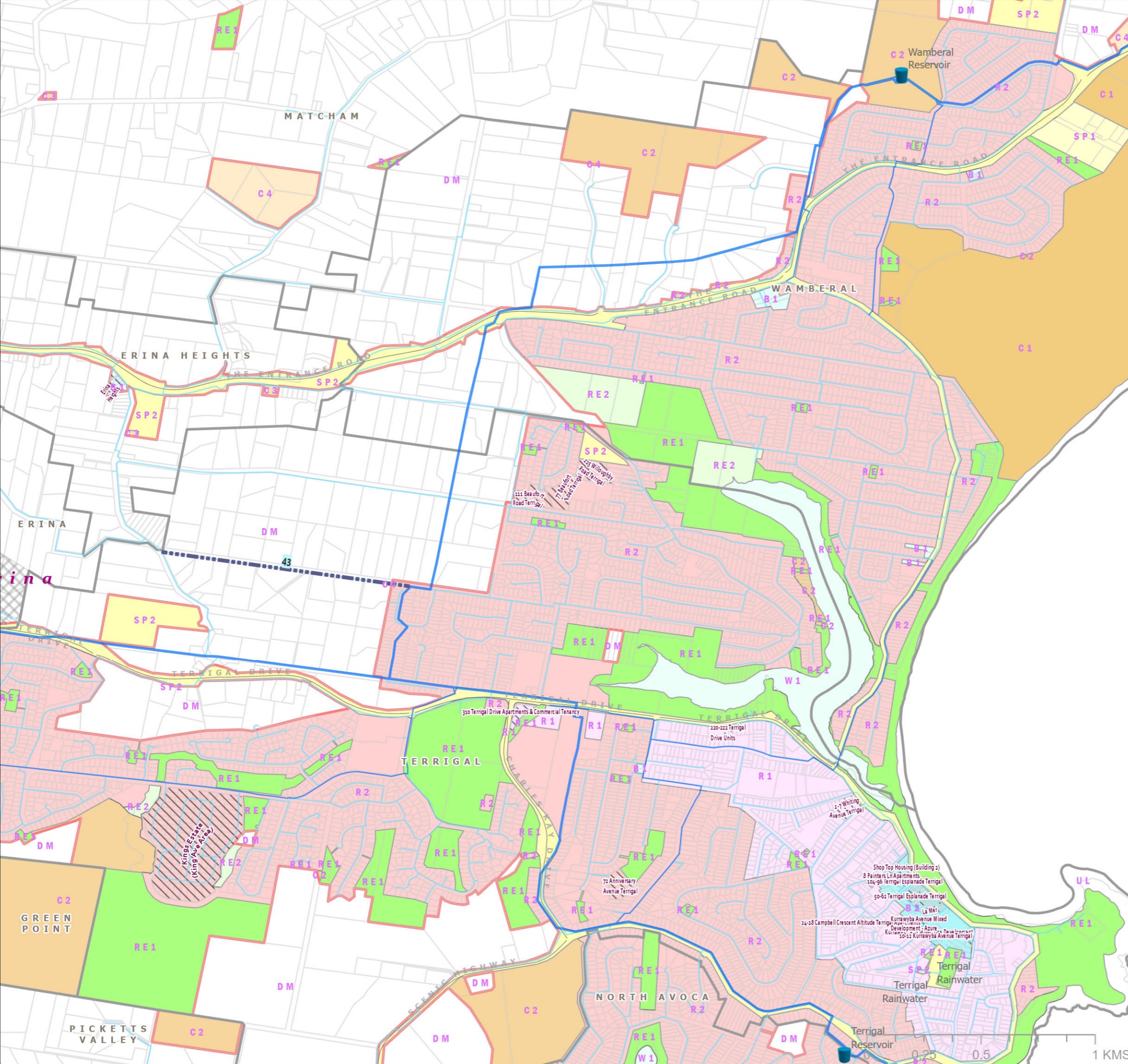


Siva Balasubramanian
Date: 25/03/2025
Source: Central Coast Council
Projection: GDA_1994_Transverse_Mercator; GCS_GDA_1994
path: \\vika.gosford.nsw.gov.au\water\ANBP\Siva\2024\Proposed Water Assets DSP

DISCLAIMER
These maps have been compiled from various sources and the publisher and/or contributors accept no responsibility for any injury, loss or damage arising from the use, error or any omission therein. While all care is taken to ensure a high degree of accuracy, users are invited to notify Councils Geospatial Group of any map discrepancies. No part of this map may be reproduced without prior written permission.
© 2024 Department of Planning, Housing and Infrastructure & © 2025 Central Coast Council, All Rights Reserved.
DSP MAPS 2024

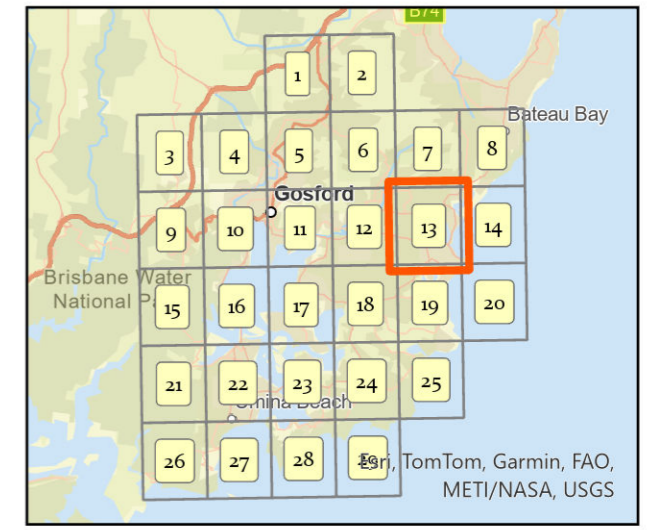


CENTRAL COAST COUNCIL PROPOSED WATER ASSETS DSP 2024 SOUTH



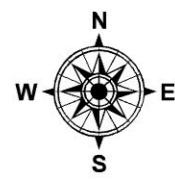
Legend

Proposed Water Mains	Investigation Areas by Developers
Diameter	Development Sites 2021-2046
100mm	ForecastID_Centres
150mm	Geocortex Gosford Wyong Divide Line
200mm	Cadastre
250mm	LEP_2022_LandZoningMap
300mm	B1 - Neighbourhood Centre
375mm	B2 - Local Centre
450mm	C1 - National Parks & Nature Reserves
600mm	C2 - Environmental Conservation
Pump Station	C3 - Environmental Management
Reservoir	C4 - Environmental Living
Treatment Plant	R1 - General Residential
Existing Water Mains	R2 - Low Density Residential
Reticulation Main	RE1 - Public Recreation
Distribution Main	RE2 - Private Recreation
Transfer Main	SP1 - Special Activities
Old LGA Boundary	SP2 - Infrastructure
Suburb	W1 - Natural Waterways
Transport - Roads	UL - Unzoned Land
M1 Motorway	DM - Deferred Matter
Railway	



Siva Balasubramanian
Date: 25/03/2025
Source: Central Coast Council
Projection: GDA_1994_Transverse_Mercator; GCS_GDA_1994
path: \\vike.gosford.nsw.gov.au\water\AMBP\Siva\Proposed Water Assets DSP

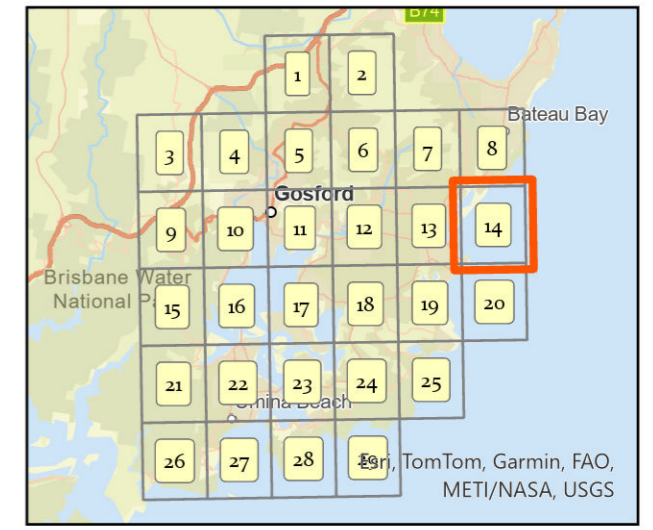
DISCLAIMER
These maps have been compiled from various sources and the publisher and/or contributors accept no responsibility for any injury, loss or damage arising from the use, error or any omission therein. While all care is taken to ensure a high degree of accuracy, users are invited to notify Councils Geospatial Group of any map discrepancies. No part of this map may be reproduced without prior written permission.
© 2024 Department of Planning, Housing and Infrastructure & © 2025 Central Coast Council, All Rights Reserved.
DSP MAPS 2024



CENTRAL COAST COUNCIL PROPOSED WATER ASSETS DSP 2024 SOUTH

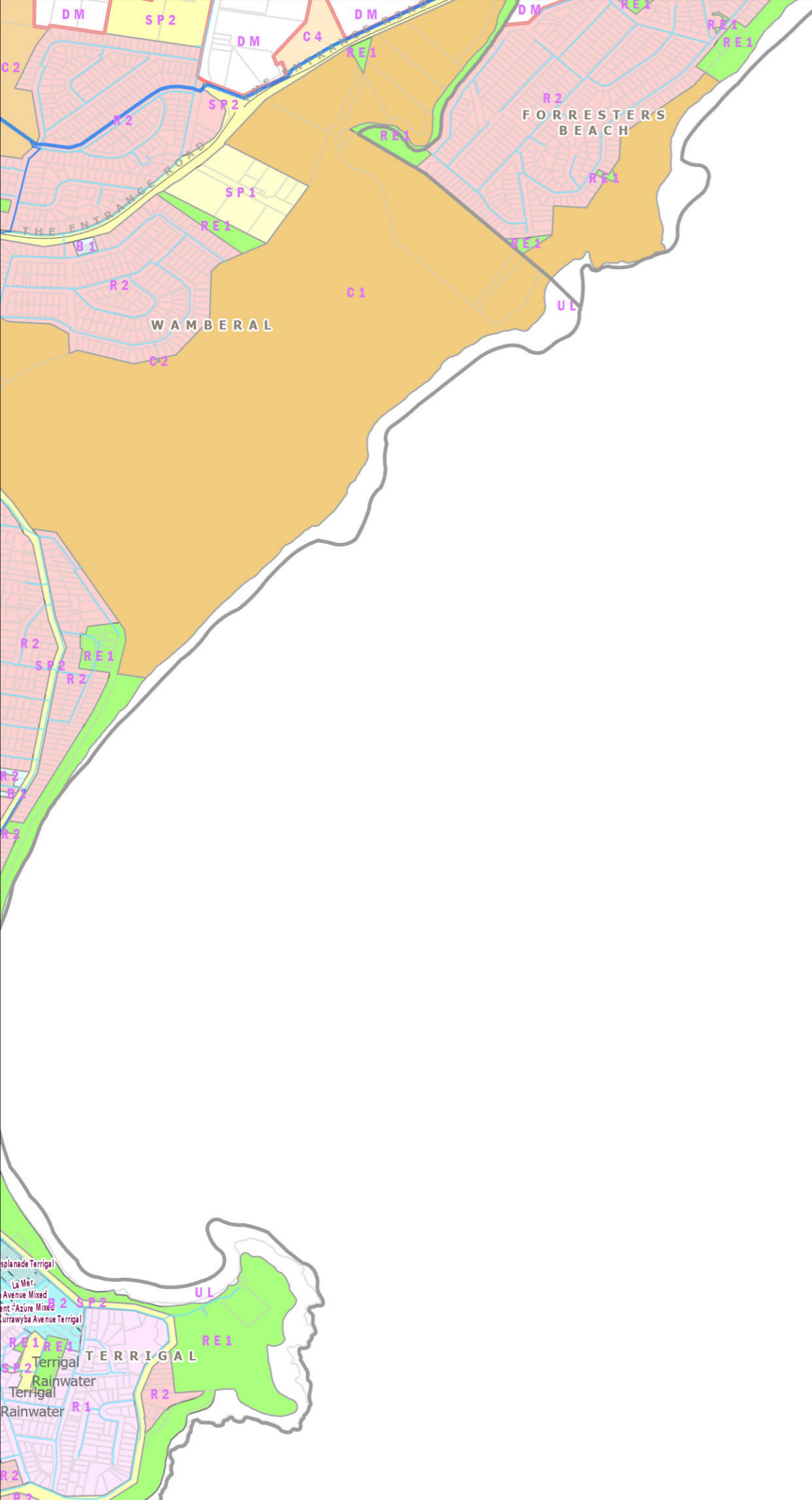

Legend

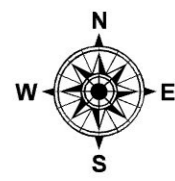
- Proposed Water Mains**
 - 100mm
 - 150mm
 - 200mm
 - 250mm
 - 300mm
 - 375mm
 - 450mm
 - 600mm
- Existing Water Mains**
 - Reticulation Main
 - Distribution Main
 - Transfer Main
 - Old LGA Boundary
 - Suburb
 - Transport - Roads
- M1 Motorway
- Railway
- Investigation Areas by Developers
- Development Sites 2021-2046
- ForecastID_Centres
- Geocortex Gosford Wyong Divide Line
- Cadastre
- LEP_2022_LandZoningMap**
 - B1 - Neighbourhood Centre
 - B2 - Local Centre
 - C1 - National Parks & Nature Reserves
 - C2 - Environmental Conservation
 - C4 - Environmental Living
 - R1 - General Residential
 - R2 - Low Density Residential
 - RE1 - Public Recreation
 - SP1 - Special Activities
 - SP2 - Infrastructure
 - UL - Unzoned Land
 - DM - Deferred Matter
- Pump Station
- Reservoir
- Treatment Plant



Siva Balasubramanian
Date: 25/03/2025
Source: Central Coast Council
Projection: GDA_1994_Transverse_Mercator; GCS_GDA_1994
path: \\nks.gosford.nsw.gov.au\water\ANBP\Siva\DSP-2024\Proposed Water Assets DSP

DISCLAIMER
These maps have been compiled from various sources and the publisher and/or contributors accept no responsibility for any injury, loss or damage arising from the use, error or any omission therein. While all care is taken to ensure a high degree of accuracy, users are invited to notify Councils Geospatial Group of any map discrepancies. No part of this map may be reproduced without prior written permission.
© 2024 Department of Planning, Housing and Infrastructure & © 2025 Central Coast Council, All Rights Reserved.
DSP MAPS 2024

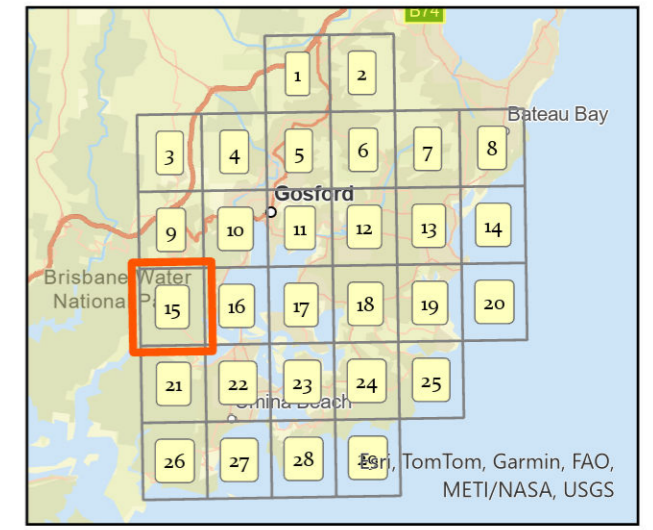




CENTRAL COAST COUNCIL PROPOSED WATER ASSETS DSP 2024 SOUTH

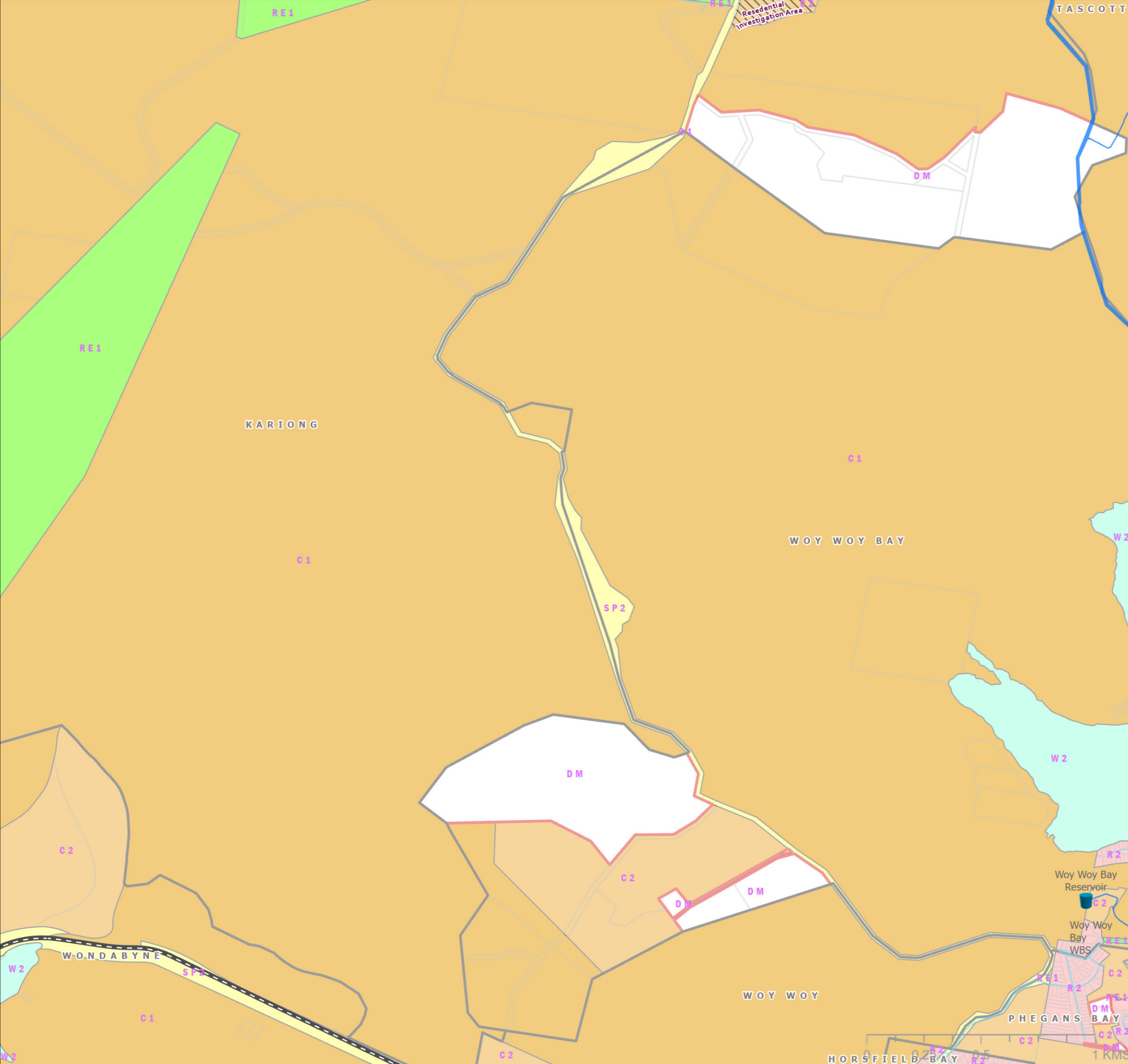
Legend

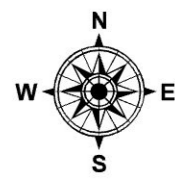
- | | |
|-----------------------------|---------------------------------------|
| Proposed Water Mains | Suburb |
| Diameter | Transport - Roads |
| 100mm | M1 Motorway |
| 150mm | Railway |
| 200mm | Investigation Areas by Developers |
| 250mm | Development Sites 2021-2046 |
| 300mm | ForecastID_Centres |
| 375mm | Geocortex Gosford Wyong Divide Line |
| 450mm | Cadastre |
| 600mm | LEP_2022_LandZoningMap |
| Pump Station | C1 - National Parks & Nature Reserves |
| Reservoir | C2 - Environmental Conservation |
| Treatment Plant | R2 - Low Density Residential |
| Existing Water Mains | RE1 - Public Recreation |
| Reticulation Main | SP2 - Infrastructure |
| Distribution Main | W2 - Recreational Waterways |
| Transfer Main | DM - Deferred Matter |
| Old LGA Boundary | |



Siva Balasubramanian
Date: 25/03/2025
Source: Central Coast Council
Projection: GDA_1994_Transverse_Mercator; GCS_GDA_1994
path: \\vkk.gosford.nsw.gov.au\water\ANBP\Siva\DSP-2024\Proposed Water Assets DSP

DISCLAIMER
These maps have been compiled from various sources and the publisher and/or contributors accept no responsibility for any injury, loss or damage arising from the use, error or any omission therein. While all care is taken to ensure a high degree of accuracy, users are invited to notify Councils Geospatial Group of any map discrepancies. No part of this map may be reproduced without prior written permission.
© 2024 Department of Planning, Housing and Infrastructure & © 2025 Central Coast Council, All Rights Reserved.
DSP MAPS 2024

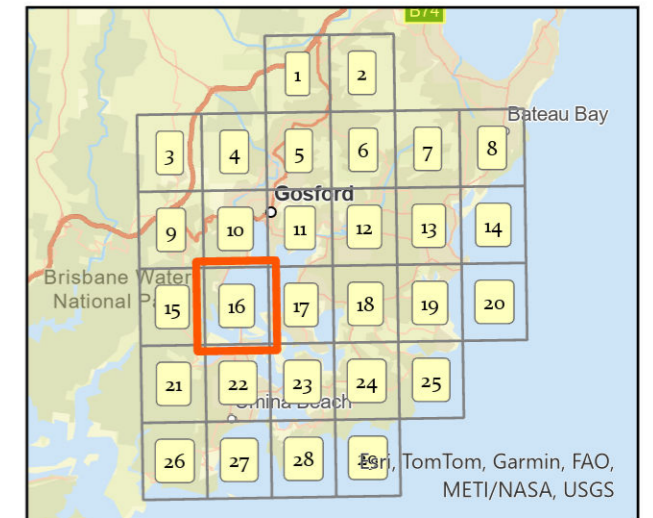




CENTRAL COAST COUNCIL PROPOSED WATER ASSETS DSP 2024 SOUTH

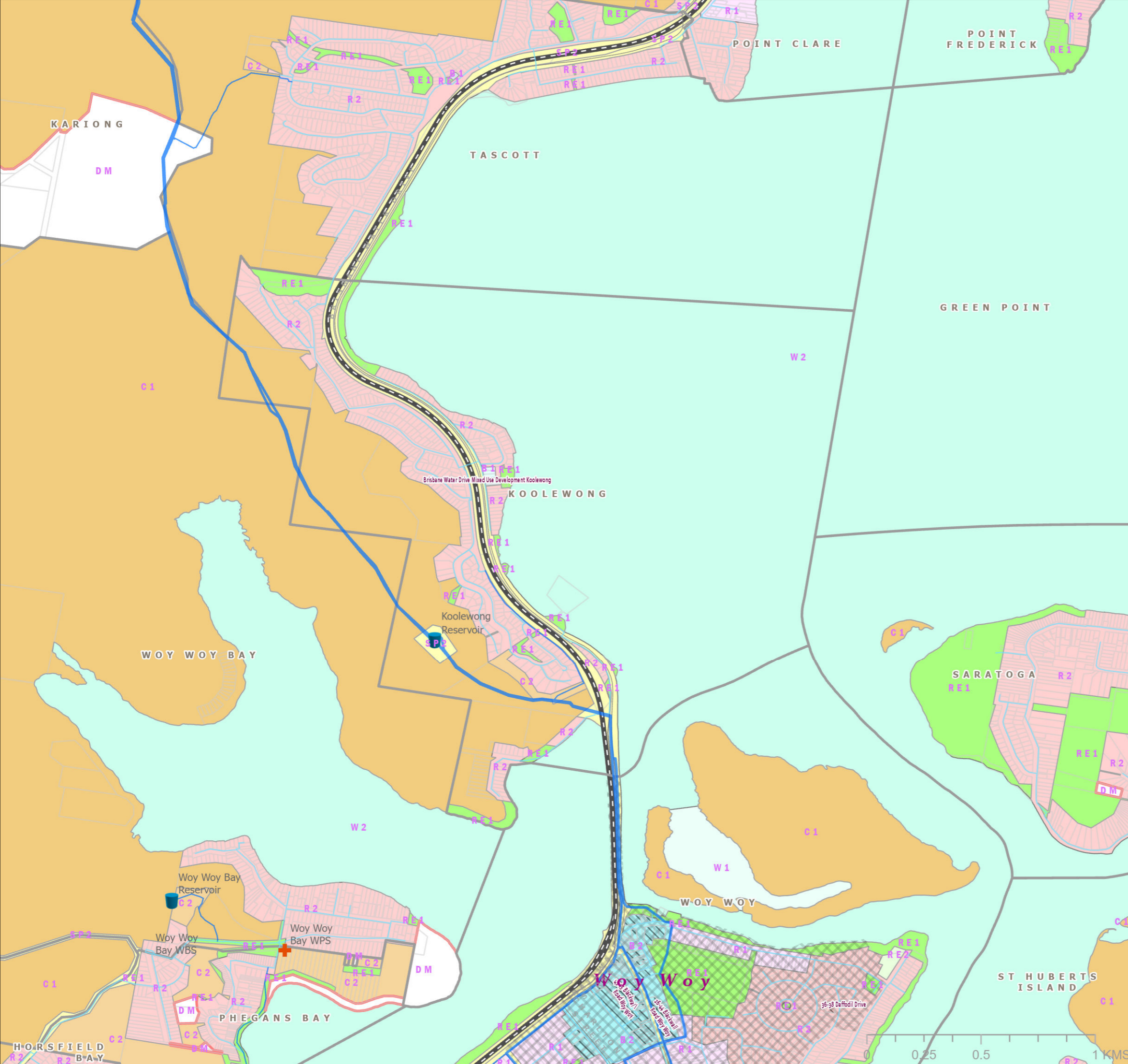
Legend

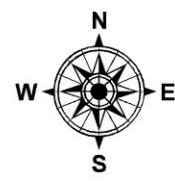
- Proposed Water Mains**
- Diameter**
 - 100mm
 - 150mm
 - 200mm
 - 250mm
 - 300mm
 - 375mm
 - 450mm
 - 600mm
 - Pump Station
 - Reservoir
 - Treatment Plant
- Existing Water Mains**
- Reticulation Main
 - Distribution Main
 - Transfer Main
 - Old LGA Boundary
 - Suburb
 - Transport - Roads
- M1 Motorway
 - Railway
 - Investigation Areas by Developers
 - Development Sites 2021-2046
 - ForecastID_Centres
 - Geocortex Gosford Wyong Divide Line
 - Cadastre
- LEP_2022_LandZoningMap**
- B1 - Neighbourhood Centre
 - B2 - Local Centre
 - C1 - National Parks & Nature Reserves
 - C2 - Environmental Conservation
 - R1 - General Residential
 - R2 - Low Density Residential
 - RE1 - Public Recreation
 - RE2 - Private Recreation
 - SP2 - Infrastructure
 - W1 - Natural Waterways
 - W2 - Recreational Waterways
 - DM - Deferred Matter



Siva Balasubramanian
Date: 25/03/2025
Source: Central Coast Council
Projection: GDA_1994_Transverse_Mercator; GCS_GDA_1994
path: \\yikes.gosford.nsw.gov.au\water\ANBP\Siva\DSP-2024\Proposed Water Assets DSP

DISCLAIMER
These maps have been compiled from various sources and the publisher and/or contributors accept no responsibility for any injury, loss or damage arising from the use, error or any omission therein. While all care is taken to ensure a high degree of accuracy, users are invited to notify Councils Geospatial Group of any map discrepancies. No part of this map may be reproduced without prior written permission.
© 2024 Department of Planning, Housing and Infrastructure & © 2025 Central Coast Council, All Rights Reserved.
DSP MAPS 2024

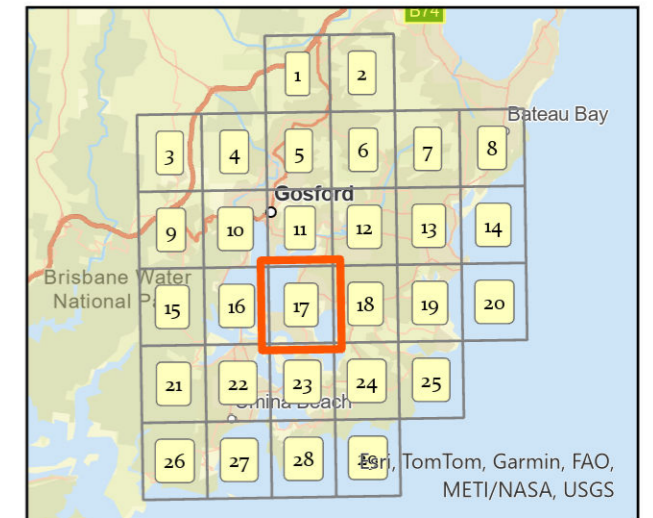




CENTRAL COAST COUNCIL PROPOSED WATER ASSETS DSP 2024 SOUTH

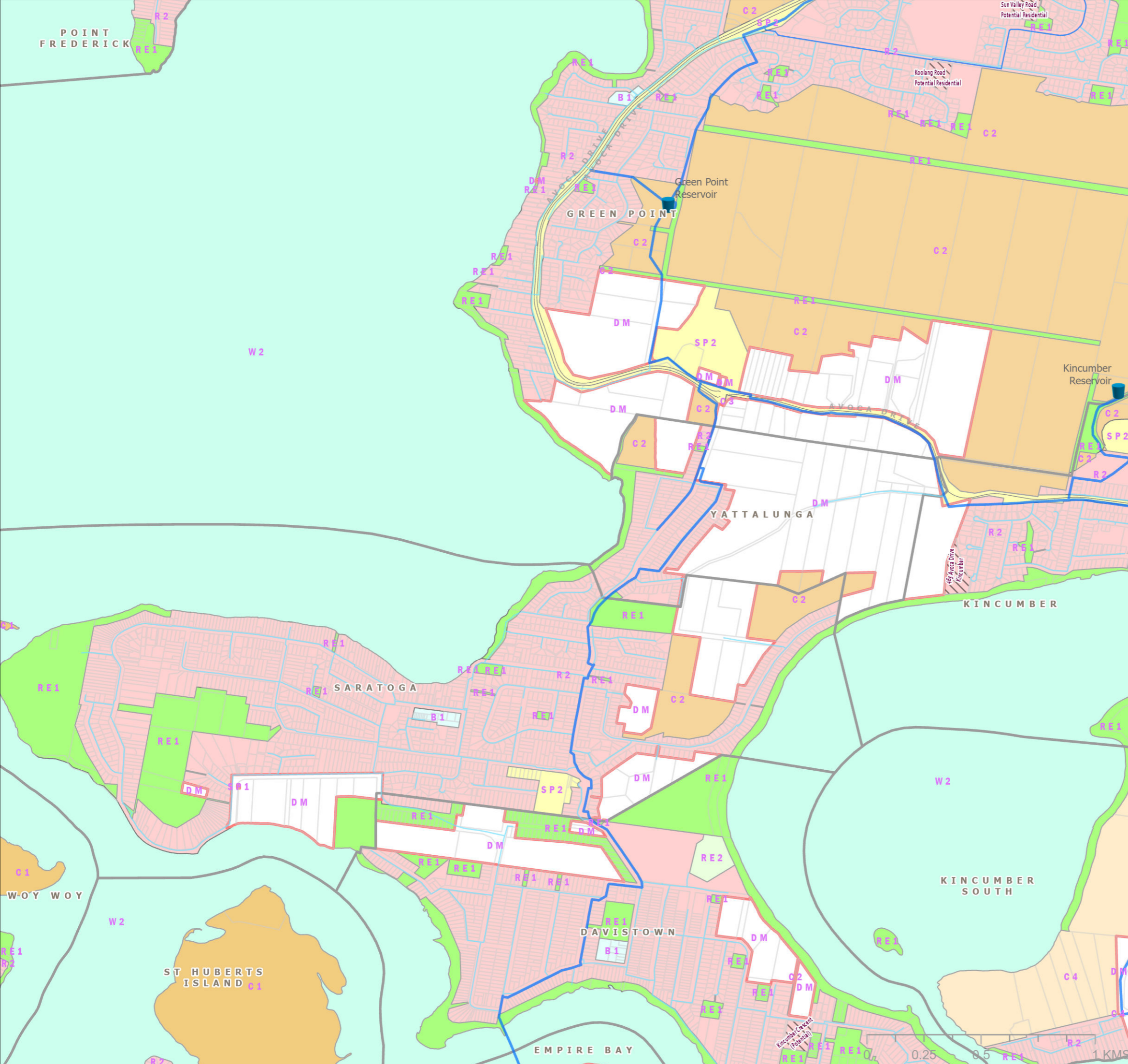
Legend

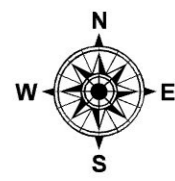
- Proposed Water Mains**
- 100mm
 - 150mm
 - 200mm
 - 250mm
 - 300mm
 - 375mm
 - 450mm
 - 600mm
- Existing Water Mains**
- Reticulation Main
 - Distribution Main
 - Transfer Main
 - Old LGA Boundary
 - Suburb
 - Transport - Roads
- Other Features**
- M1 Motorway
 - Railway
 - Investigation Areas by Developers
 - Development Sites 2021-2046
 - ForecastID_Centres
 - Geocortex Gosford Wyong Divide Line
 - Cadastre
- LEP_2022_LandZoningMap**
- B1 - Neighbourhood Centre
 - C1 - National Parks & Nature Reserves
 - C2 - Environmental Conservation
 - C3 - Environmental Management
 - C4 - Environmental Living
 - R2 - Low Density Residential
 - RE1 - Public Recreation
 - RE2 - Private Recreation
 - SP1 - Special Activities
 - SP2 - Infrastructure
 - W2 - Recreational Waterways
 - DM - Deferred Matter
- Infrastructure**
- Pump Station
 - Reservoir
 - Treatment Plant



Siva Balasubramanian
Date: 25/03/2025
Source: Central Coast Council
Projection: GDA_1994_Transverse_Mercator; GCS_GDA_1994
path: \\vika.gosford.nsw.gov.au\water\ANBP\Siva\DSP-2024\Proposed Water Assets DSP

DISCLAIMER
These maps have been compiled from various sources and the publisher and/or contributors accept no responsibility for any injury, loss or damage arising from the use, error or any omission therein. While all care is taken to ensure a high degree of accuracy, users are invited to notify Councils Geospatial Group of any map discrepancies. No part of this map may be reproduced without prior written permission.
© 2024 Department of Planning, Housing and Infrastructure & © 2025 Central Coast Council, All Rights Reserved.
DSP MAPS 2024

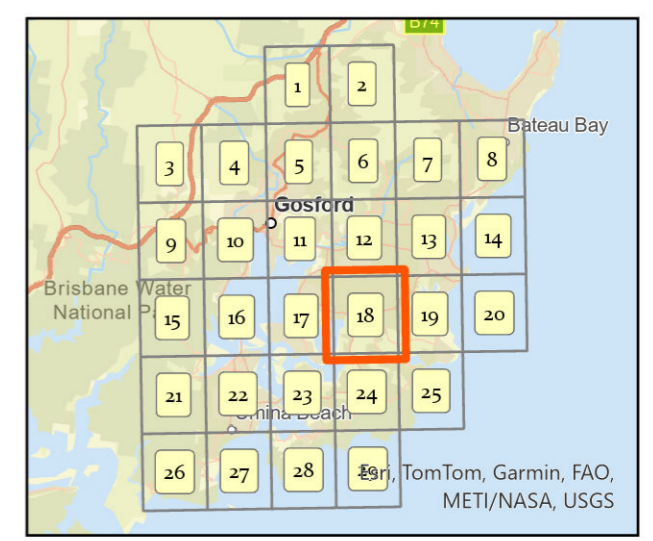




CENTRAL COAST COUNCIL PROPOSED WATER ASSETS DSP 2024 SOUTH

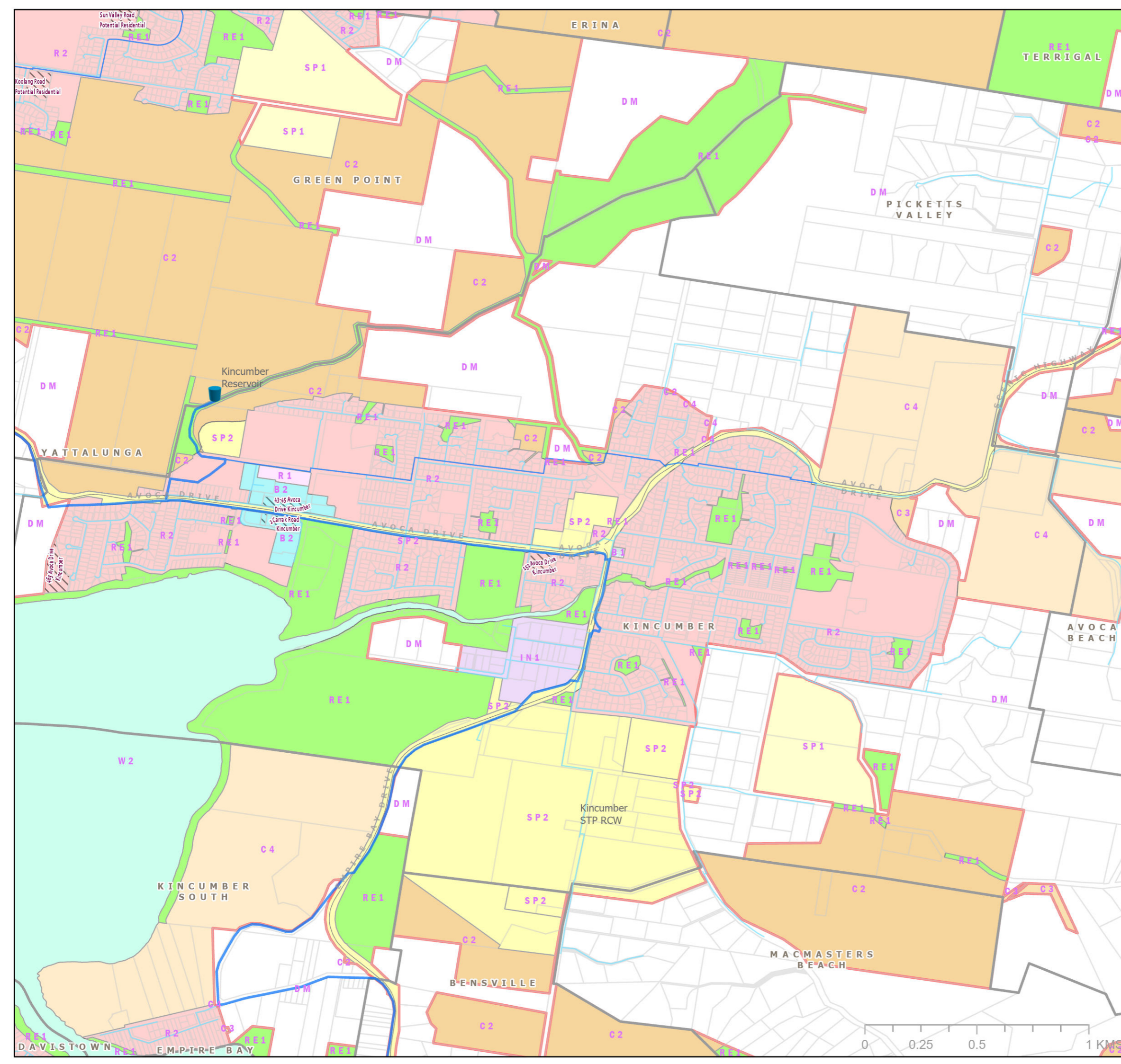
Legend

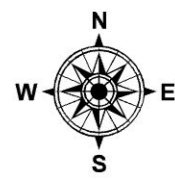
Proposed Water Mains	Railway
Diameter	Investigation Areas by Developers
100mm	Development Sites 2021-2046
150mm	ForecastID_Centres
200mm	Geocortex Gosford Wyong Divide Line
250mm	Cadastral
300mm	LEP_2022_LandZoningMap
375mm	B1 - Neighbourhood Centre
450mm	B2 - Local Centre
600mm	C2 - Environmental Conservation
Pump Station	C3 - Environmental Management
Reservoir	C4 - Environmental Living
Treatment Plant	IN1 - General Industrial
Existing Water Mains	R1 - General Residential
Reticulation Main	R2 - Low Density Residential
Distribution Main	RE1 - Public Recreation
Transfer Main	SP1 - Special Activities
Old LGA Boundary	SP2 - Infrastructure
Suburb	W2 - Recreational Waterways
Transport - Roads	DM - Deferred Matter
M1 Motorway	



Siva Balasubramanian
Date: 25/03/2025
Source: Central Coast Council
Projection: GDA_1994_Transverse_Mercator; GCS_GDA_1994
path: \\vlls.gosford.nsw.gov.au/water\ANBP\Siva\2024\Proposed Water Assets DSP

DISCLAIMER
These maps have been compiled from various sources and the publisher and/or contributors accept no responsibility for any injury, loss or damage arising from the use, error or any omission therein. While all care is taken to ensure a high degree of accuracy, users are invited to notify Councils Geospatial Group of any map discrepancies. No part of this map may be reproduced without prior written permission.
© 2024 Department of Planning, Housing and Infrastructure & © 2025 Central Coast Council, All Rights Reserved.
DSP MAPS 2024

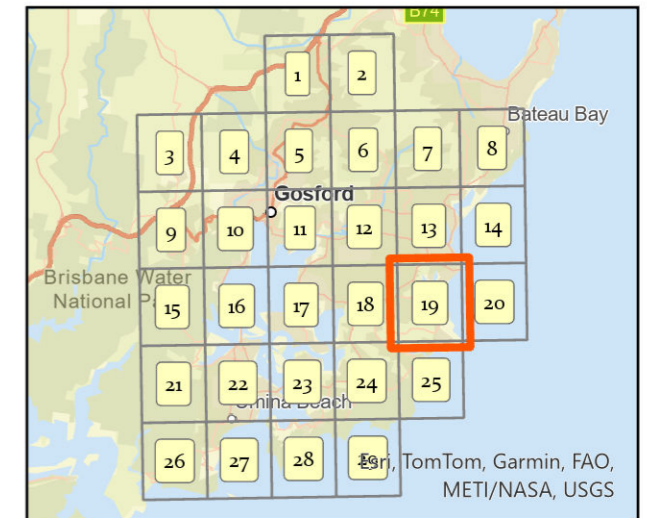




CENTRAL COAST COUNCIL PROPOSED WATER ASSETS DSP 2024 SOUTH

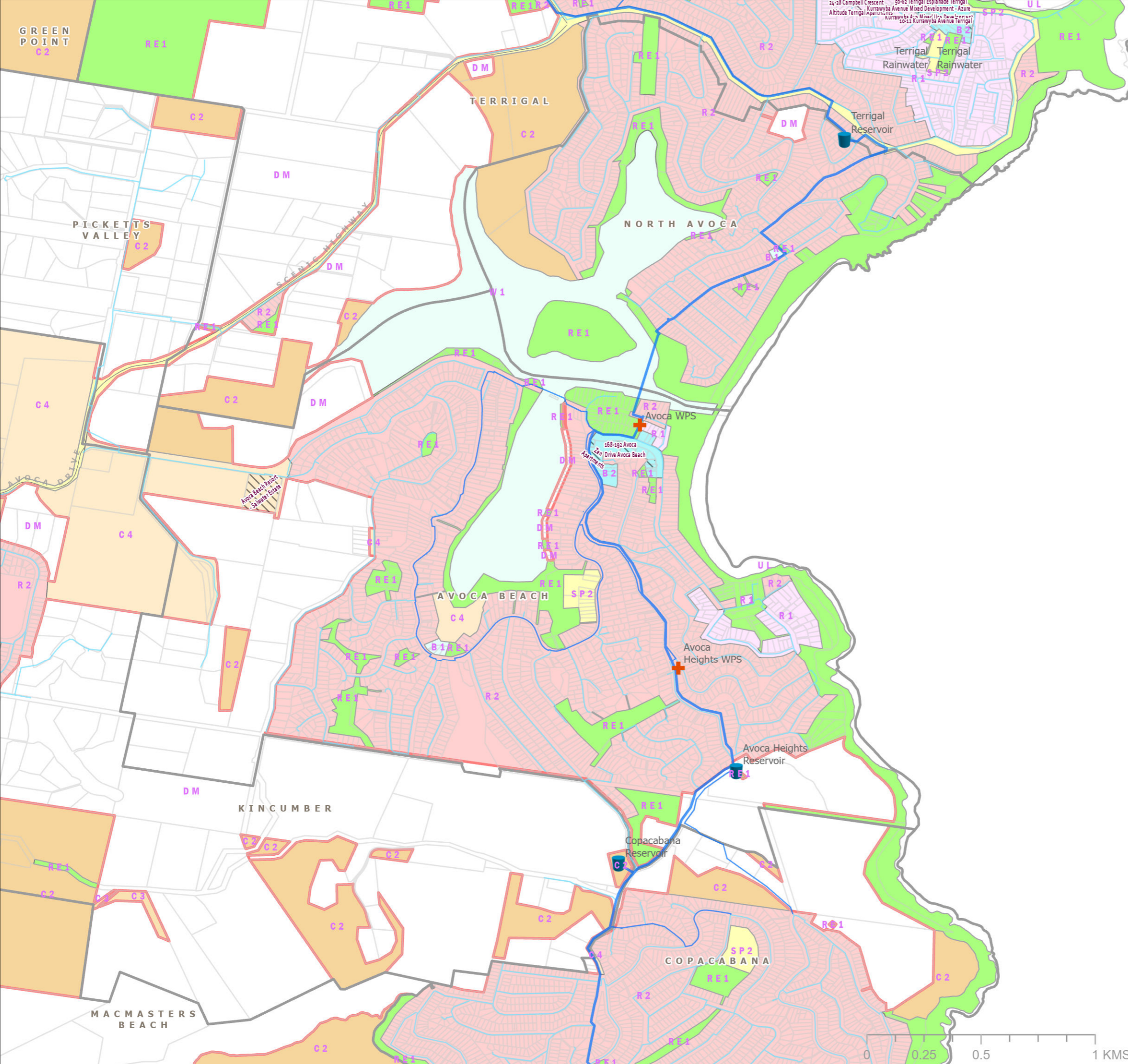
Legend

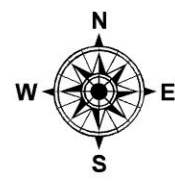
Proposed Water Mains	M1 Motorway
Diameter	Railway
100mm	Investigation Areas by Developers
150mm	Development Sites 2021-2046
200mm	ForecastID_Centres
250mm	Geocortex Gosford Wyong Divide Line
300mm	Cadastre
375mm	LEP_2022_LandZoningMap
450mm	B1 - Neighbourhood Centre
600mm	B2 - Local Centre
Pump Station	C2 - Environmental Conservation
Reservoir	C3 - Environmental Management
Treatment Plant	C4 - Environmental Living
Existing Water Mains	R1 - General Residential
Reticulation Main	R2 - Low Density Residential
Distribution Main	RE1 - Public Recreation
Transfer Main	SP2 - Infrastructure
Old LGA Boundary	W1 - Natural Waterways
Suburb	UL - Unzoned Land
Transport - Roads	DM - Deferred Matter



Siva Balasubramanian
Date: 25/03/2025
Source: Central Coast Council
Projection: GDA_1994_Transverse_Mercator; GCS_GDA_1994
path: \\iike.gosford.nsw.gov.au\water\ANBP\Siva\DSP-2024\Proposed Water Assets DSP

DISCLAIMER
These maps have been compiled from various sources and the publisher and/or contributors accept no responsibility for any injury, loss or damage arising from the use, error or any omission therein. While all care is taken to ensure a high degree of accuracy, users are invited to notify Councils Geospatial Group of any map discrepancies. No part of this map may be reproduced without prior written permission.
© 2024 Department of Planning, Housing and Infrastructure & © 2025 Central Coast Council, All Rights Reserved.
DSP MAPS 2024

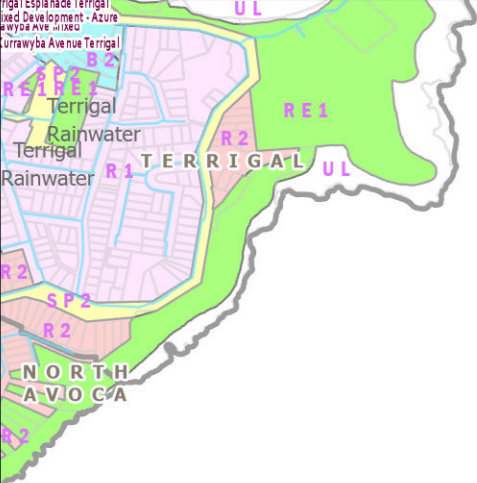




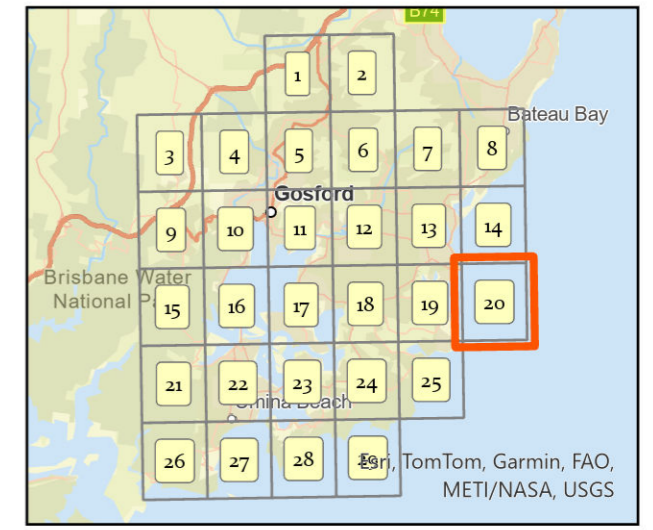
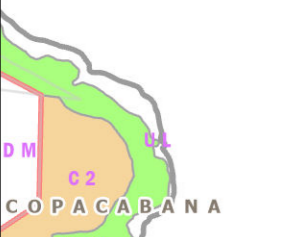
CENTRAL COAST COUNCIL PROPOSED WATER ASSETS DSP 2024 SOUTH

Legend

Proposed Water Mains	Suburb
Diameter	Transport - Roads
100mm	M1 Motorway
150mm	Railway
200mm	Investigation Areas by Developers
250mm	Development Sites 2021-2046
300mm	ForecastID_Centres
375mm	Geocortex Gosford Wyong Divide Line
450mm	Cadastre
600mm	LEP_2022_LandZoningMap
+	B2 - Local Centre
Reservoir	C2 - Environmental Conservation
⬡	R1 - General Residential
Existing Water Mains	R2 - Low Density Residential
—	RE1 - Public Recreation
—	SP2 - Infrastructure
—	UL - Unzoned Land
—●—	DM - Deferred Matter




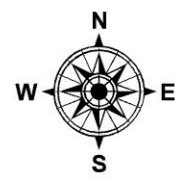
AVOCA BEACH



Siva Balasubramanian
 Date: 25/03/2025
 Source: Central Coast Council
 Projection: GDA_1994_Transverse_Mercator; GCS_GDA_1994
 path: \\vike.gosford.nsw.gov.au\water\ANBP\Siva\DSP-2024\Proposed Water Assets DSP

DISCLAIMER
 These maps have been compiled from various sources and the publisher and/or contributors accept no responsibility for any injury, loss or damage arising from the use, error or any omission therein. While all care is taken to ensure a high degree of accuracy, users are invited to notify Councils Geospatial Group of any map discrepancies. No part of this map may be reproduced without prior written permission.
 © 2024 Department of Planning, Housing and Infrastructure & © 2025 Central Coast Council, All Rights Reserved.
 DSP MAPS 2024

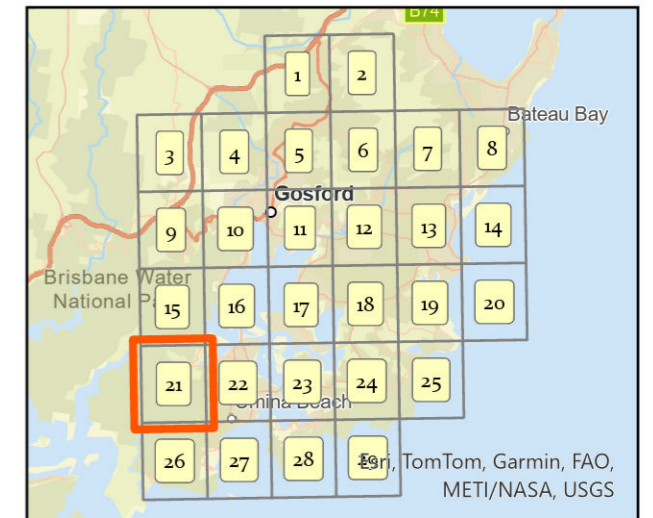




CENTRAL COAST COUNCIL PROPOSED WATER ASSETS DSP 2024 SOUTH

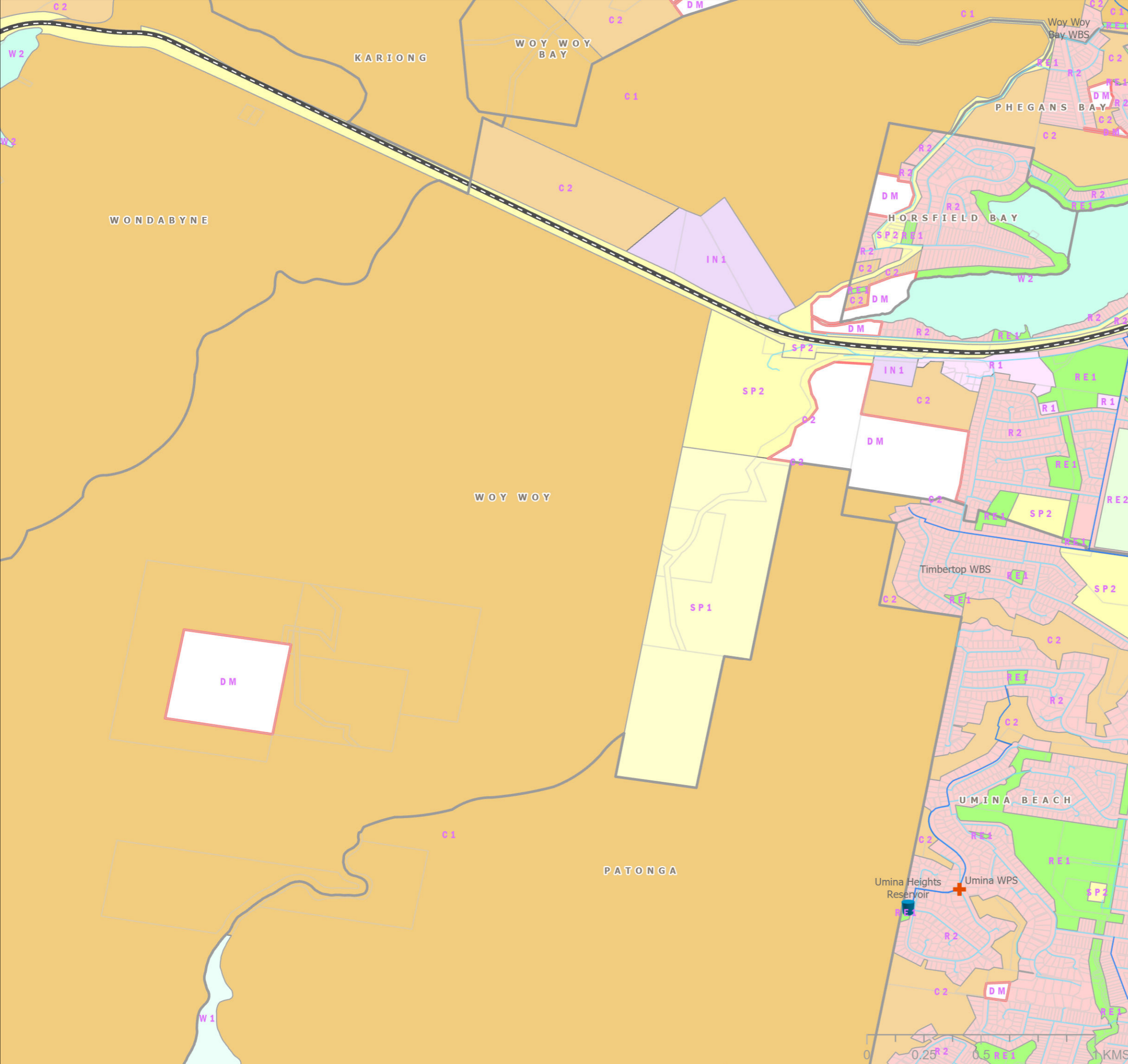
Legend

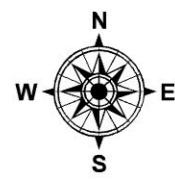
- Proposed Water Mains**
- M1 Motorway
 - Railway
 - Investigation Areas by Developers
 - Development Sites 2021-2046
 - ForecastID_Centres
 - Geocortex Gosford Wyong Divide Line
 - Cadastre
- Diameter**
- 100mm
 - 150mm
 - 200mm
 - 250mm
 - 300mm
 - 375mm
 - 450mm
 - 600mm
- Existing Water Mains**
- Reticulation Main
 - Distribution Main
 - Transfer Main
 - Old LGA Boundary
 - Suburb
 - Transport - Roads
- LEP_2022_LandZoningMap**
- C1 - National Parks & Nature Reserves
 - C2 - Environmental Conservation
 - IN1 - General Industrial
 - R1 - General Residential
 - R2 - Low Density Residential
 - RE1 - Public Recreation
 - RE2 - Private Recreation
 - SP1 - Special Activities
 - SP2 - Infrastructure
 - W1 - Natural Waterways
 - W2 - Recreational Waterways
 - DM - Deferred Matter
- Other Symbols**
- Pump Station
 - Reservoir
 - Treatment Plant



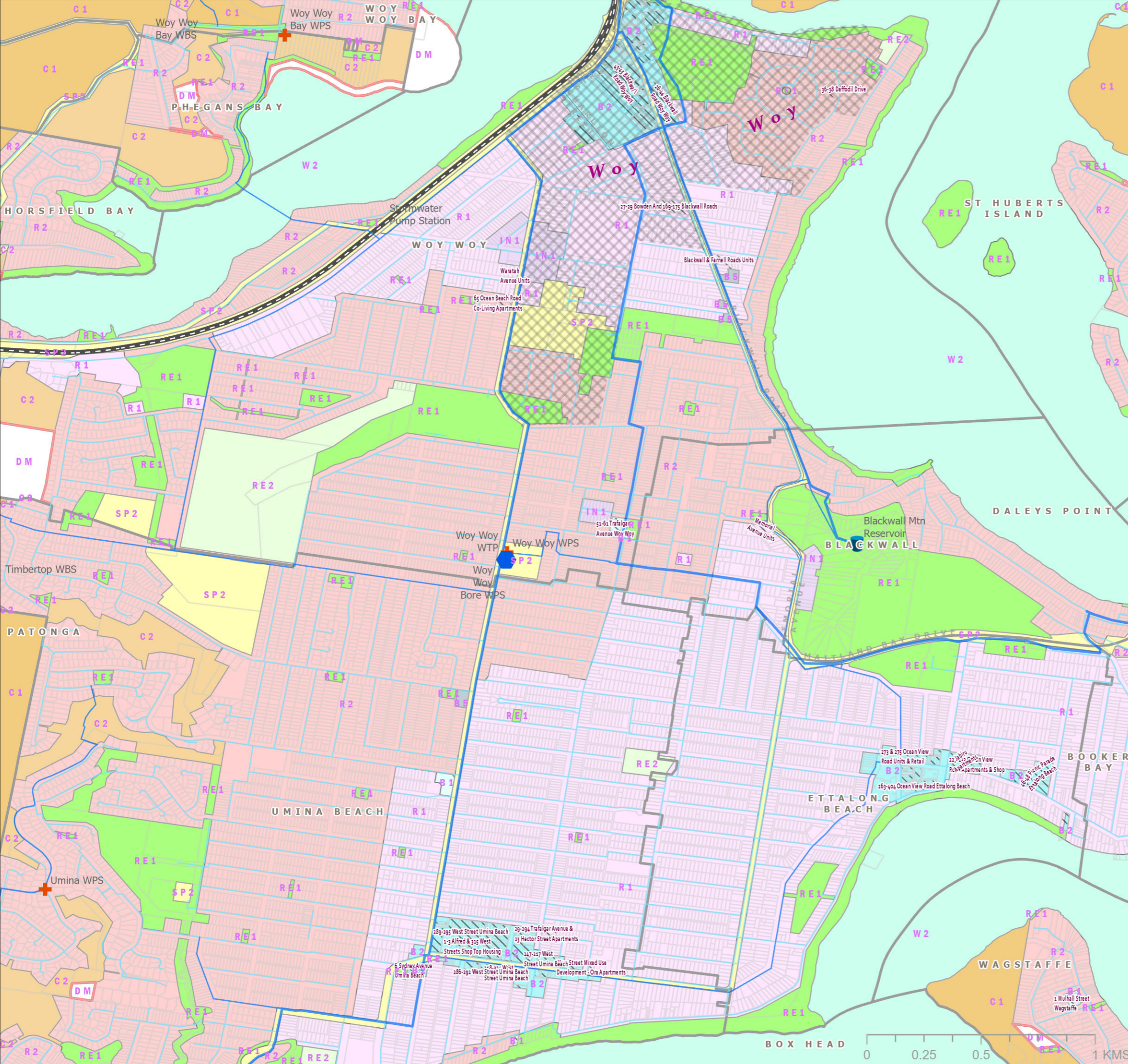
Siva Balasubramanian
Date: 25/03/2025
Source: Central Coast Council
Projection: GDA_1994_Transverse_Mercator; GCS_GDA_1994
path: \\vllk.gosford.nsw.gov.au\water\ANBP\Siva\DSP-2024\Proposed Water Assets DSP

DISCLAIMER
These maps have been compiled from various sources and the publisher and/or contributors accept no responsibility for any injury, loss or damage arising from the use, error or any omission therein. While all care is taken to ensure a high degree of accuracy, users are invited to notify Councils Geospatial Group of any map discrepancies. No part of this map may be reproduced without prior written permission.
© 2024 Department of Planning, Housing and Infrastructure & © 2025 Central Coast Council, All Rights Reserved.
DSP MAPS 2024



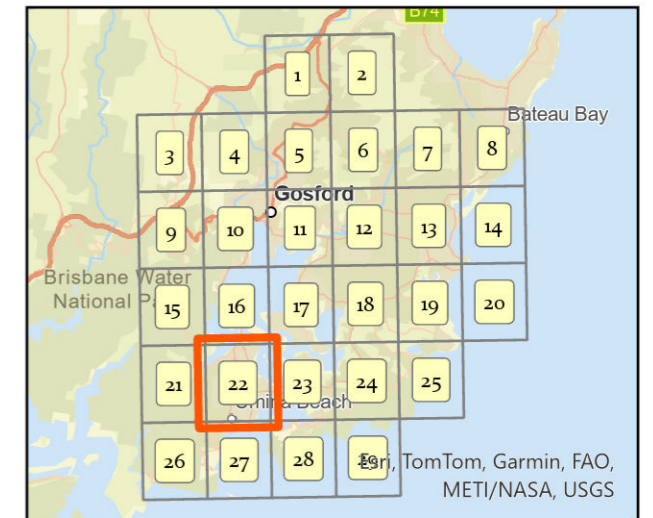


CENTRAL COAST COUNCIL PROPOSED WATER ASSETS DSP 2024 SOUTH



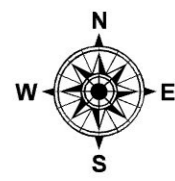
Legend

- Proposed Water Mains**
 - Diameter
 - 100mm
 - 150mm
 - 200mm
 - 250mm
 - 300mm
 - 375mm
 - 450mm
 - 600mm
 - Pump Station
 - Reservoir
 - Treatment Plant
- Existing Water Mains**
 - Reticulation Main
 - Distribution Main
 - Transfer Main
 - Old LGA Boundary
 - Suburb
 - Transport - Roads
 - M1 Motorway
- Other Features**
 - Railway
 - Investigation Areas by Developers
 - Development Sites 2021-2046
 - ForecastID_Centres
 - Geocortex Gosford Wyong Divide Line
 - Cadastre
- LEP_2022_LandZoningMap**
 - B1 - Neighbourhood Centre
 - B2 - Local Centre
 - B5 - Business Development
 - C1 - National Parks & Nature Reserves
 - C2 - Environmental Conservation
 - IN1 - General Industrial
 - R1 - General Residential
 - R2 - Low Density Residential
 - RE1 - Public Recreation
 - RE2 - Private Recreation
 - SP2 - Infrastructure
 - W2 - Recreational Waterways
 - DM - Deferred Matter

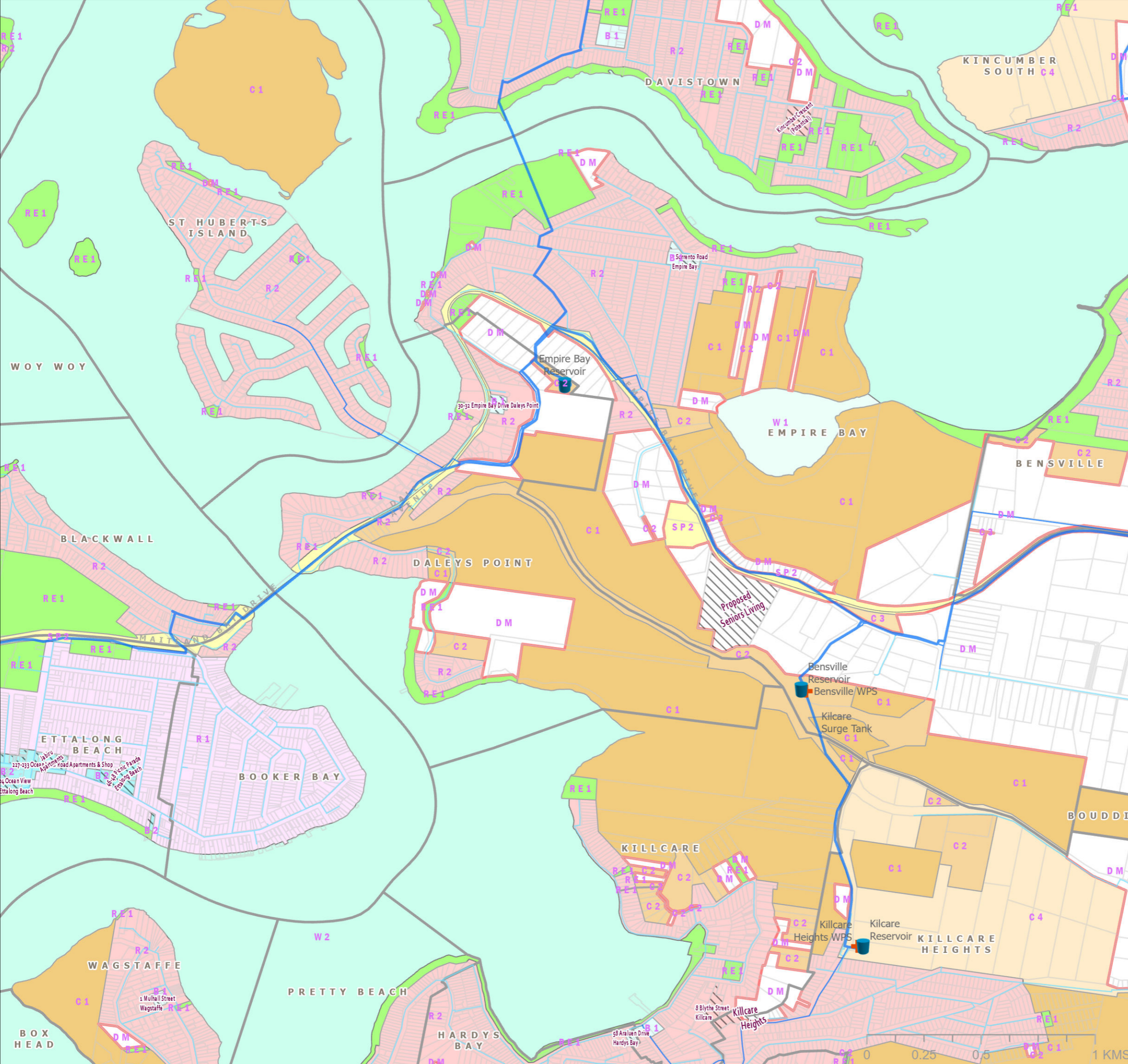


Siva Balasubramanian
Date: 25/03/2025
Source: Central Coast Council
Projection: GDA_1994_Transverse_Mercator; GCS_GDA_1994
path: \\vike.gosford.nsw.gov.au\water\ANBP\Siva\DSP-2024\Proposed Water Assets DSP

DISCLAIMER
These maps have been compiled from various sources and the publisher and/or contributors accept no responsibility for any injury, loss or damage arising from the use, error or any omission therein. While all care is taken to ensure a high degree of accuracy, users are invited to notify Councils Geospatial Group of any map discrepancies. No part of this map may be reproduced without prior permission.
© 2024 Department of Planning, Housing and Infrastructure & © 2025 Central Coast Council, All Rights Reserved.
DSP MAPS 2024

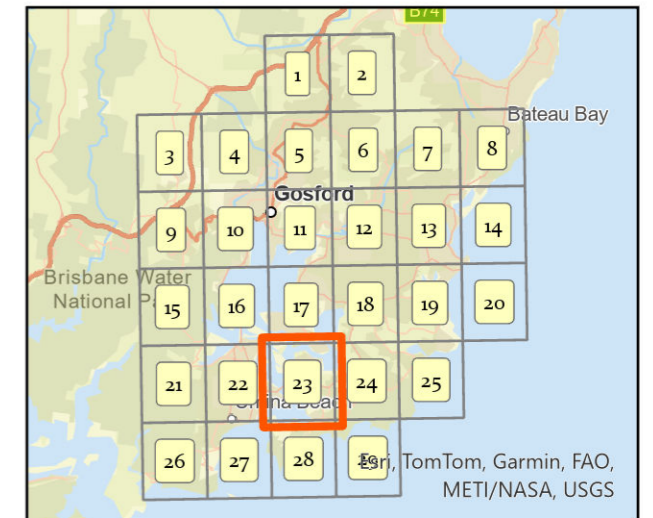


CENTRAL COAST COUNCIL PROPOSED WATER ASSETS DSP 2024 SOUTH



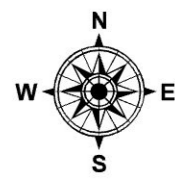
Legend

- Proposed Water Mains**
 - Diameter**
 - 100mm
 - 150mm
 - 200mm
 - 250mm
 - 300mm
 - 375mm
 - 450mm
 - 600mm
 - Pump Station
 - Reservoir
 - Treatment Plant
- Existing Water Mains**
 - Reticulation Main
 - Distribution Main
 - Transfer Main
 - Old LGA Boundary
 - Suburb
 - Transport - Roads
 - M1 Motorway
- Railway
- Investigation Areas by Developers
- Development Sites 2021-2046
- ForecastID_Centres
- Geocortex Gosford Wyong Divide Line
- Cadastre
- LEP_2022_LandZoningMap**
 - B1 - Neighbourhood Centre
 - B2 - Local Centre
 - C1 - National Parks & Nature Reserves
 - C2 - Environmental Conservation
 - C3 - Environmental Management
 - C4 - Environmental Living
 - R1 - General Residential
 - R2 - Low Density Residential
 - RE1 - Public Recreation
 - SP2 - Infrastructure
 - W1 - Natural Waterways
 - W2 - Recreational Waterways
 - DM - Deferred Matter



Siva Balasubramanian
Date: 25/03/2025
Source: Central Coast Council
Projection: GDA_1994_Transverse_Mercator; GCS_GDA_1994
path: \\vike.gosford.nsw.gov.au\water\AMBP\Siva\2024\Proposed Water Assets DSP

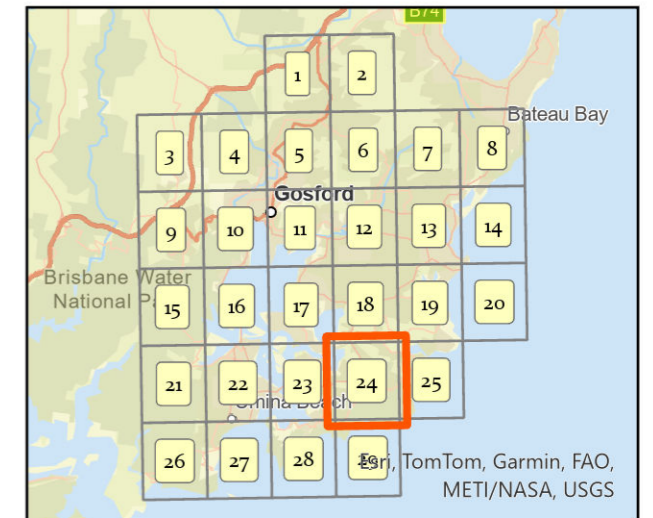
DISCLAIMER
These maps have been compiled from various sources and the publisher and/or contributors accept no responsibility for any injury, loss or damage arising from the use, error or any omission therein. While all care is taken to ensure a high degree of accuracy, users are invited to notify Councils Geospatial Group of any map discrepancies. No part of this map may be reproduced without prior written permission.
© 2024 Department of Planning, Housing and Infrastructure & © 2025 Central Coast Council, All Rights Reserved.
DSP MAPS 2024



CENTRAL COAST COUNCIL PROPOSED WATER ASSETS DSP 2024 SOUTH


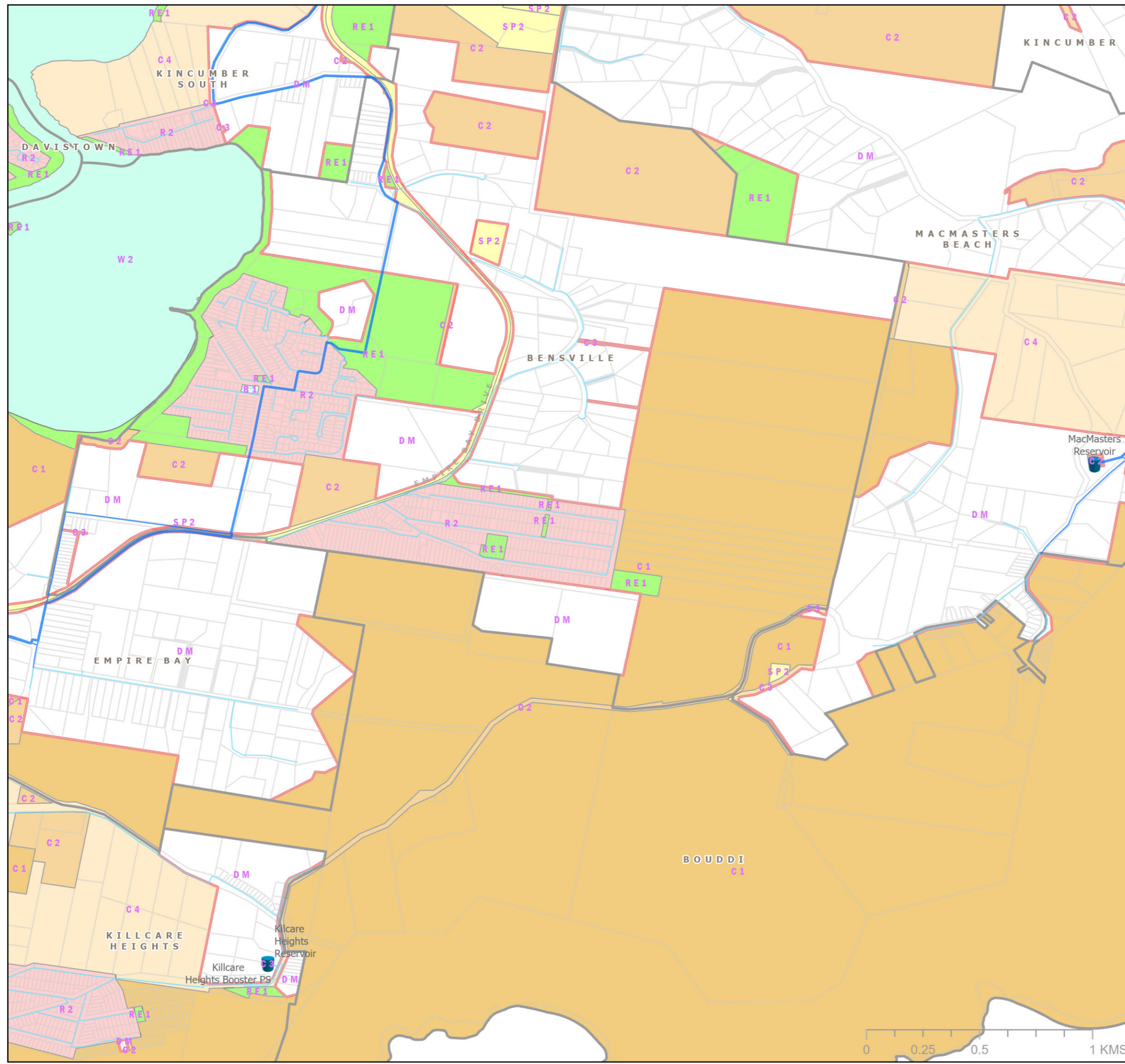
Legend

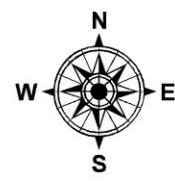
- Proposed Water Mains**
- Transport - Roads
 - M1 Motorway
 - Railway
 - ▨ Investigation Areas by Developers
 - ▨ Development Sites 2021-2046
 - ▨ ForecastID_Centres
 - Geocortex Gosford Wyong Divide Line
 - ▨ Cadastre
- Diameter**
- 100mm
 - 150mm
 - 200mm
 - 250mm
 - 300mm
 - 375mm
 - 450mm
 - 600mm
- Existing Water Mains**
- Reticulation Main
 - Distribution Main
 - Transfer Main
 - Old LGA Boundary
 - ▨ Suburb
- LEP_2022_LandZoningMap**
- B1 - Neighbourhood Centre
 - C1 - National Parks & Nature Reserves
 - C2 - Environmental Conservation
 - C3 - Environmental Management
 - C4 - Environmental Living
 - R2 - Low Density Residential
 - RE1 - Public Recreation
 - SP2 - Infrastructure
 - W2 - Recreational Waterways
 - DM - Deferred Matter
- Other Symbols**
- ⊕ Pump Station
 - 🏊 Reservoir
 - 🏠 Treatment Plant



Siva Balasubramanian
Date: 25/03/2025
Source: Central Coast Council
Projection: GDA_1994_Transverse_Mercator; GCS_GDA_1994
path: \\vike.gosford.nsw.gov.au\water\ANBP\Siva\2024\Proposed Water Assets DSP

DISCLAIMER
These maps have been compiled from various sources and the publisher and/or contributors accept no responsibility for any injury, loss or damage arising from the use, error or any omission therein. While all care is taken to ensure a high degree of accuracy, users are invited to notify Councils Geospatial Group of any map discrepancies. No part of this map may be reproduced without prior written permission.
© 2024 Department of Planning, Housing and Infrastructure & © 2025 Central Coast Council, All Rights Reserved.
DSP MAPS 2024

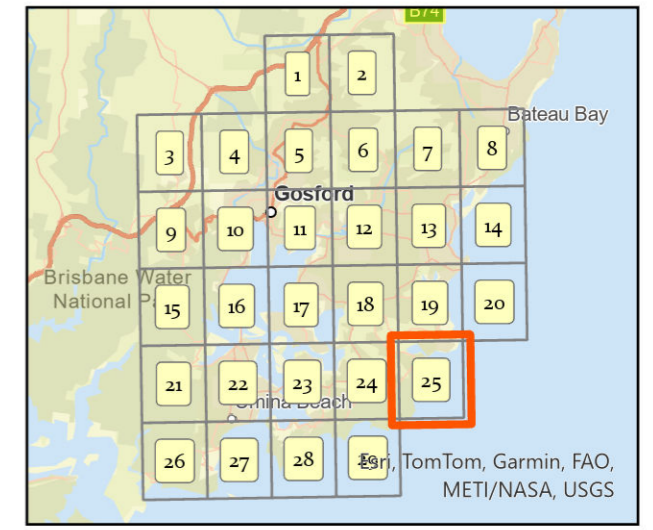
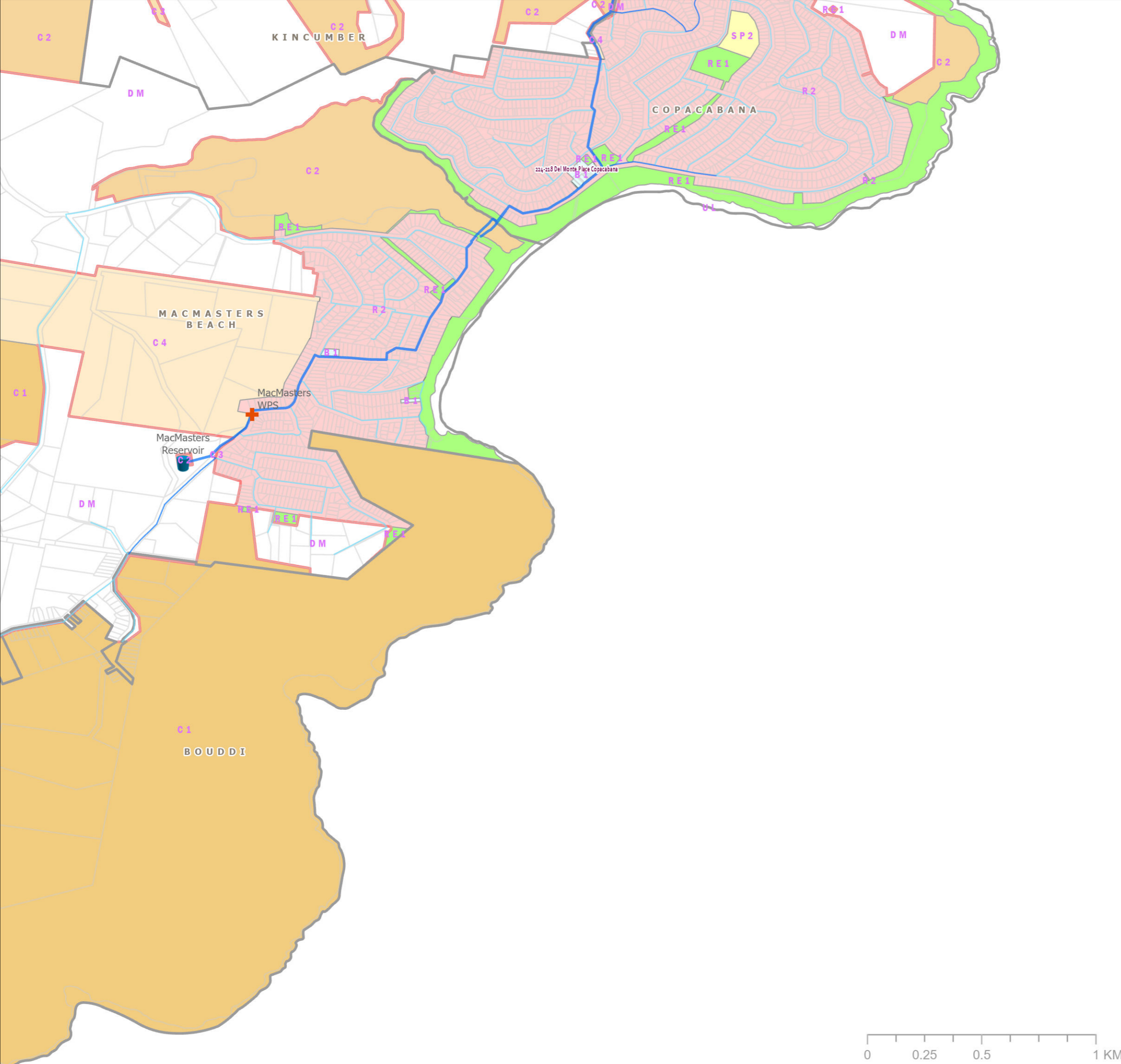




CENTRAL COAST COUNCIL PROPOSED WATER ASSETS DSP 2024 SOUTH


Legend

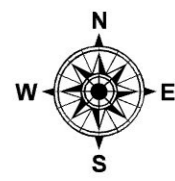
- Proposed Water Mains**
- 100mm
 - 150mm
 - 200mm
 - 250mm
 - 300mm
 - 375mm
 - 450mm
 - 600mm
- Existing Water Mains**
- Reticulation Main
 - Distribution Main
 - Transfer Main
- Other Features**
- Pump Station
 - Reservoir
 - Treatment Plant
 - Transport - Roads
 - M1 Motorway
 - Railway
 - Investigation Areas by Developers
 - Development Sites 2021-2046
 - ForecastID_Centres
 - Geocortex Gosford Wyong Divide Line
 - Cadastre
- LEP_2022_LandZoningMap**
- B1 - Neighbourhood Centre
 - C1 - National Parks & Nature Reserves
 - C2 - Environmental Conservation
 - C3 - Environmental Management
 - C4 - Environmental Living
 - R2 - Low Density Residential
 - RE1 - Public Recreation
 - SP2 - Infrastructure
 - UL - Unzoned Land
 - DM - Deferred Matter



Siva Balasubramanian
Date: 25/03/2025
Source: Central Coast Council
Projection: GDA_1994_Transverse_Mercator; GCS_GDA_1994
path: \\vike.gosford.nsw.gov.au\water\ANBP\Siva\DSP-2024\Proposed Water Assets DSP

DISCLAIMER
These maps have been compiled from various sources and the publisher and/or contributors accept no responsibility for any injury, loss or damage arising from the use, error or any omission therein. While all care is taken to ensure a high degree of accuracy, users are invited to notify Councils Geospatial Group of any map discrepancies. No part of this map may be reproduced without prior written permission.
© 2024 Department of Planning, Housing and Infrastructure & © 2025 Central Coast Council, All Rights Reserved.
DSP MAPS 2024

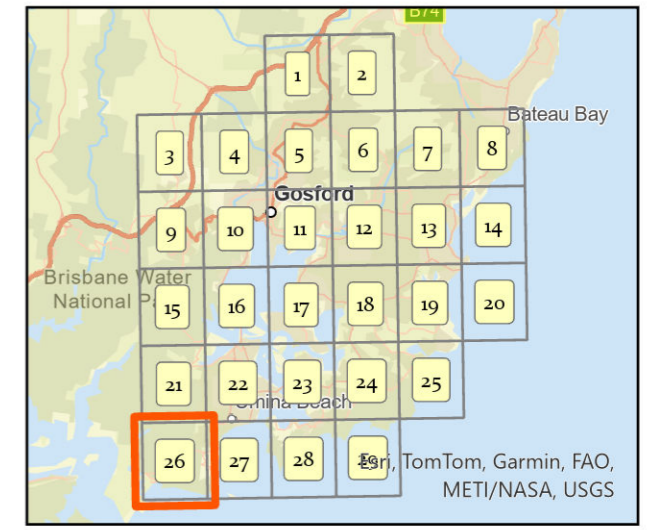




CENTRAL COAST COUNCIL PROPOSED WATER ASSETS DSP 2024 SOUTH

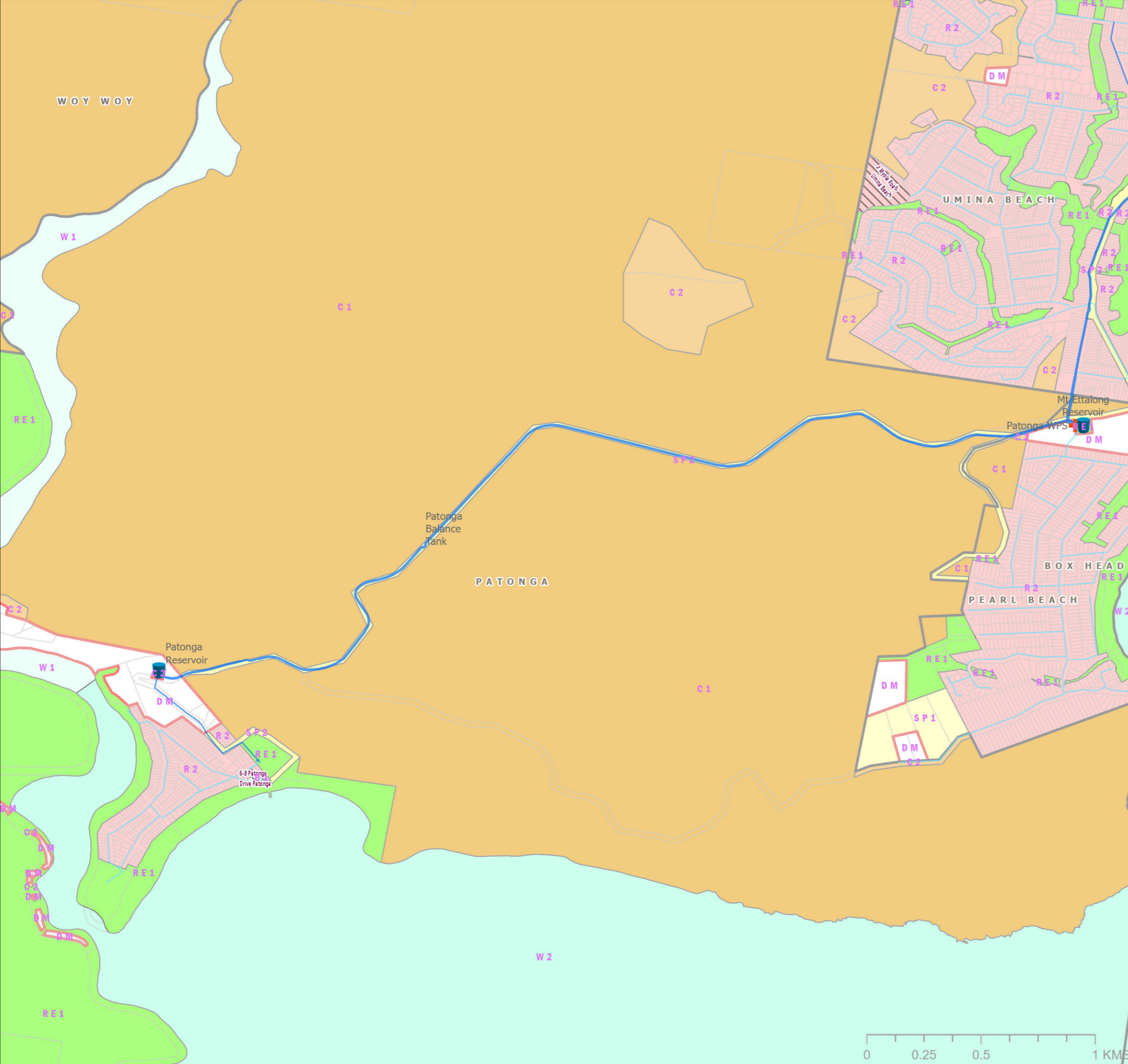

Legend

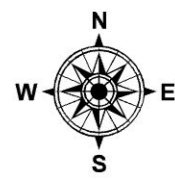
- Proposed Water Mains**
- Transport - Roads
 - M1 Motorway
 - Railway
 - Investigation Areas by Developers
 - Development Sites 2021-2046
 - ForecastID_Centres
 - Geocortex Gosford Wyong Divide Line
 - Cadastre
- Diameter**
- 100mm
 - 150mm
 - 200mm
 - 250mm
 - 300mm
 - 375mm
 - 450mm
 - 600mm
- Existing Water Mains**
- Reticulation Main
 - Distribution Main
 - Transfer Main
 - Old LGA Boundary
 - Suburb
- LEP_2022_LandZoningMap**
- B1 - Neighbourhood Centre
 - C1 - National Parks & Nature Reserves
 - C2 - Environmental Conservation
 - R2 - Low Density Residential
 - RE1 - Public Recreation
 - SP1 - Special Activities
 - SP2 - Infrastructure
 - W1 - Natural Waterways
 - W2 - Recreational Waterways
 - DM - Deferred Matter
- Other Symbols:**
- Pump Station
 - Reservoir
 - Treatment Plant



Siva Balasubramanian
Date: 25/03/2025
Source: Central Coast Council
Projection: GDA_1994_Transverse_Mercator; GCS_GDA_1994
path: \\vike.gosford.nsw.gov.au\water\ANBP\Siva(DSP-2024)\Proposed Water Assets DSP

DISCLAIMER
These maps have been compiled from various sources and the publisher and/or contributors accept no responsibility for any injury, loss or damage arising from the use, error or any omission therein. While all care is taken to ensure a high degree of accuracy, users are invited to notify Councils Geospatial Group of any map discrepancies. No part of this map may be reproduced without prior written permission.
© 2024 Department of Planning, Housing and Infrastructure & © 2025 Central Coast Council, All Rights Reserved.
DSP MAPS 2024

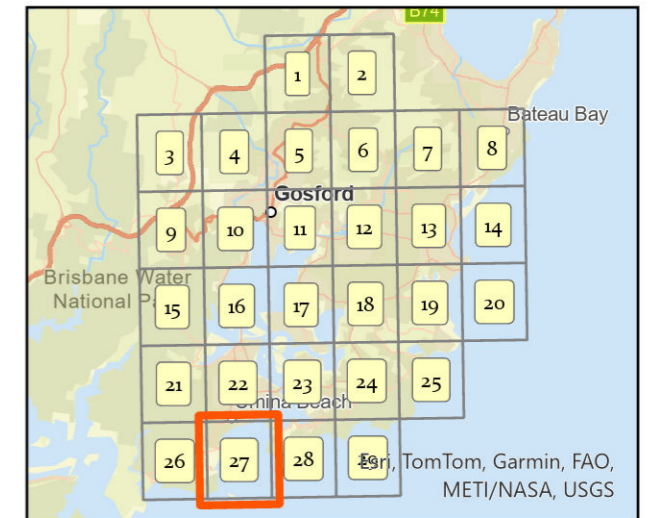
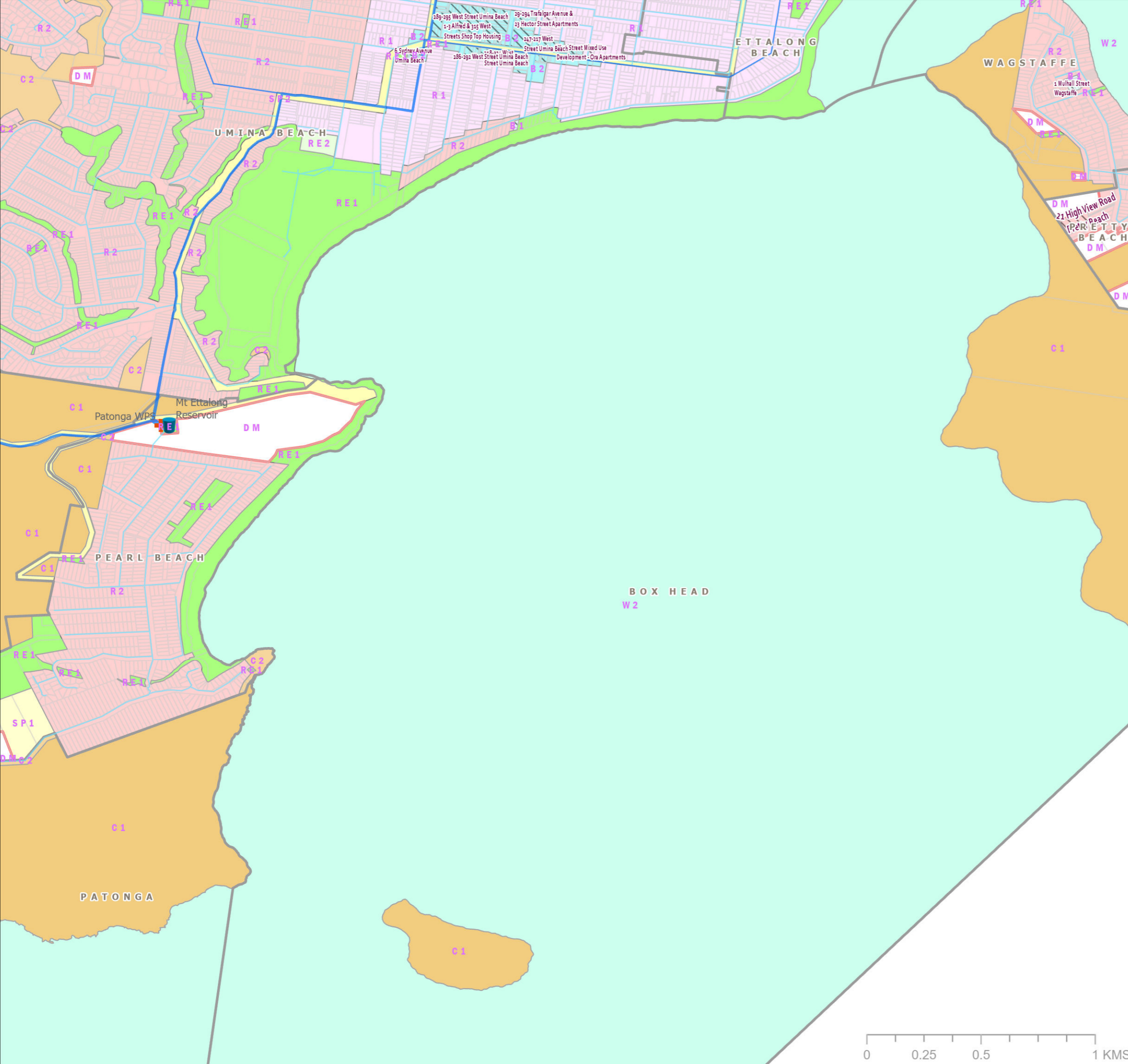




CENTRAL COAST COUNCIL PROPOSED WATER ASSETS DSP 2024 SOUTH

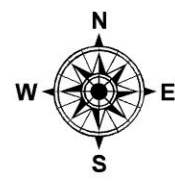
Legend

- Proposed Water Mains**
- Diameter**
 - 100mm
 - 150mm
 - 200mm
 - 250mm
 - 300mm
 - 375mm
 - 450mm
 - 600mm
 - Pump Station
 - Reservoir
 - Treatment Plant
- Existing Water Mains**
- Reticulation Main
 - Distribution Main
 - Transfer Main
 - Old LGA Boundary
 - Suburb
 - Transport - Roads
- M1 Motorway
 - Railway
 - Investigation Areas by Developers
 - Development Sites 2021-2046
 - ForecastID_Centres
 - Geocortex Gosford Wyong Divide Line
 - Cadastre
- LEP_2022_LandZoningMap**
- B1 - Neighbourhood Centre
 - B2 - Local Centre
 - C1 - National Parks & Nature Reserves
 - C2 - Environmental Conservation
 - R1 - General Residential
 - R2 - Low Density Residential
 - RE1 - Public Recreation
 - RE2 - Private Recreation
 - SP1 - Special Activities
 - SP2 - Infrastructure
 - W2 - Recreational Waterways
 - DM - Deferred Matter

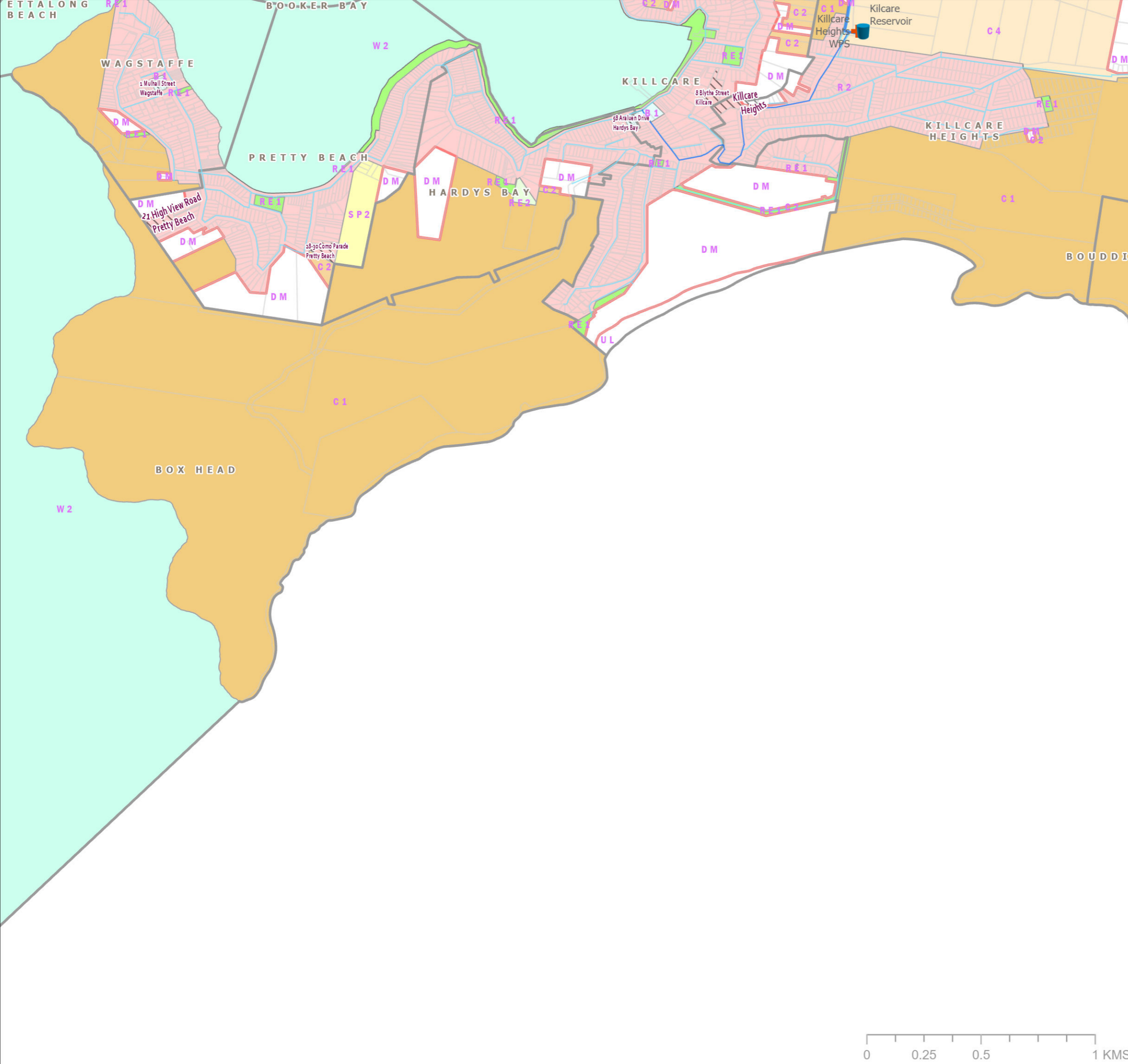


Siva Balasubramanian
Date: 25/03/2025
Source: Central Coast Council
Projection: GDA_1994_Transverse_Mercator; GCS_GDA_1994
path: \\vike.gosford.nsw.gov.au\water\ANBP\Siva\DSP-2024\Proposed Water Assets DSP

DISCLAIMER
These maps have been compiled from various sources and the publisher and/or contributors accept no responsibility for any injury, loss or damage arising from the use, error or any omission therein. While all care is taken to ensure a high degree of accuracy, users are invited to notify Councils Geospatial Group of any map discrepancies. No part of this map may be reproduced without prior written permission.
© 2024 Department of Planning, Housing and Infrastructure & © 2025 Central Coast Council, All Rights Reserved.
DSP MAPS 2024

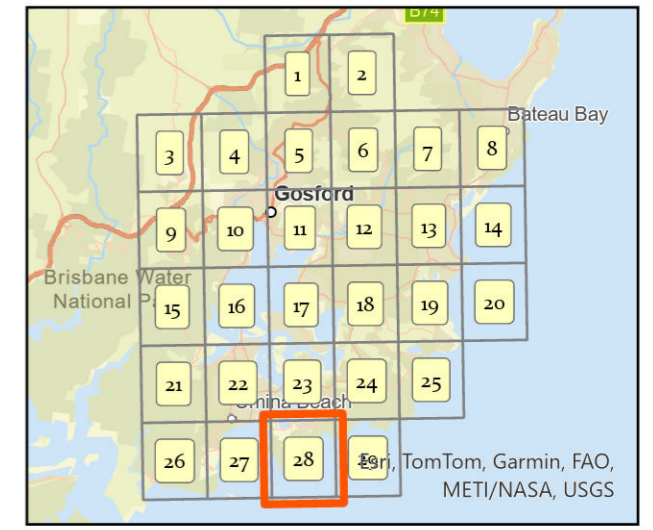


CENTRAL COAST COUNCIL PROPOSED WATER ASSETS DSP 2024 SOUTH




Legend

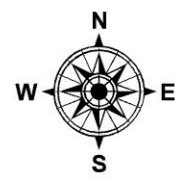
- Proposed Water Mains**
 - Diameter
 - 100mm
 - 150mm
 - 200mm
 - 250mm
 - 300mm
 - 375mm
 - 450mm
 - 600mm
 - Pump Station
 - Reservoir
 - Treatment Plant
- Existing Water Mains**
 - Reticulation Main
 - Distribution Main
 - Transfer Main
 - Old LGA Boundary
 - Suburb
 - Transport - Roads
- M1 Motorway
- Railway
- Investigation Areas by Developers
- Development Sites 2021-2046
- ForecastID_Centres
- Geocortex Gosford Wyong Divide Line
- Cadastre
- LEP_2022_LandZoningMap**
 - B1 - Neighbourhood Centre
 - C1 - National Parks & Nature Reserves
 - C2 - Environmental Conservation
 - C4 - Environmental Living
 - R2 - Low Density Residential
 - RE1 - Public Recreation
 - RE2 - Private Recreation
 - SP2 - Infrastructure
 - W2 - Recreational Waterways
 - UL - Unzoned Land
 - DM - Deferred Matter



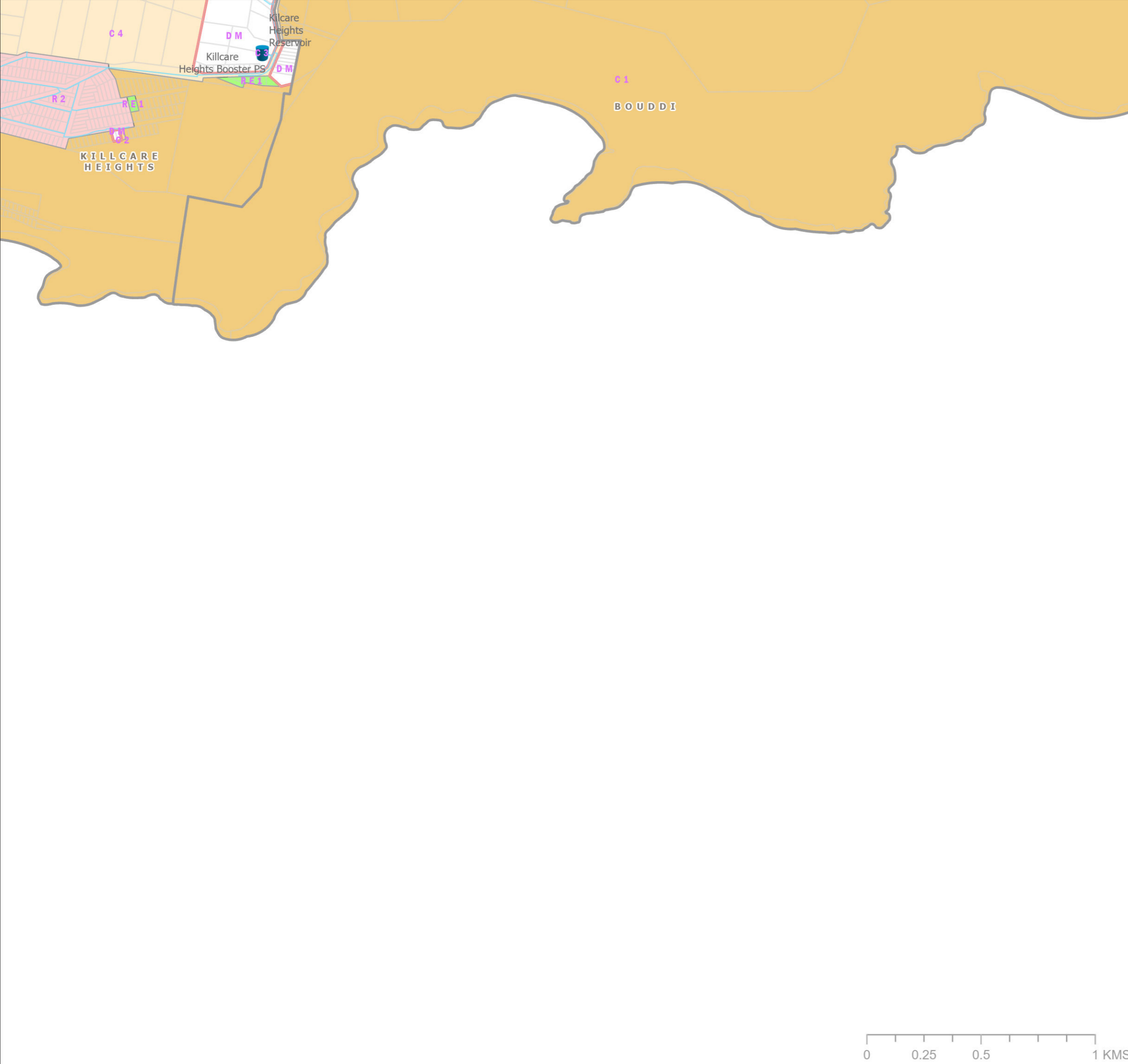
Siva Balasubramanian
 Date: 25/03/2025
 Source: Central Coast Council
 Projection: GDA_1994_Transverse_Mercator; GCS_GDA_1994
 path: \\vike.gosford.nsw.gov.au\water\ANBP\Siva(DSP-2024)\Proposed Water Assets DSP

DISCLAIMER
 These maps have been compiled from various sources and the publisher and/or contributors accept no responsibility for any injury, loss or damage arising from the use, error or any omission therein. While all care is taken to ensure a high degree of accuracy, users are invited to notify Councils Geospatial Group of any map discrepancies. No part of this map may be reproduced without prior written permission.
 © 2024 Department of Planning, Housing and Infrastructure & © 2025 Central Coast Council, All Rights Reserved.
 DSP MAPS 2024





CENTRAL COAST COUNCIL PROPOSED WATER ASSETS DSP 2024 SOUTH



Legend

Proposed Water Mains

Diameter

- 100mm
- 150mm
- 200mm
- 250mm
- 300mm
- 375mm
- 450mm
- 600mm

Existing Water Mains

- Reticulation Main
- Distribution Main
- Transfer Main
- Old LGA Boundary

Other Symbols

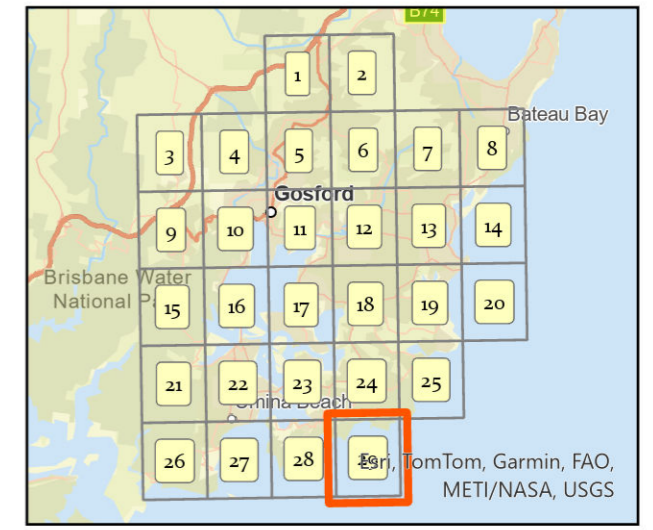
- Pump Station
- Reservoir
- Treatment Plant

Other Features

- Suburb
- Transport - Roads
- M1 Motorway
- Railway
- Investigation Areas by Developers
- Development Sites 2021-2046
- ForecastID_Centres
- Geocortex Gosford Wyong Divide Line
- Cadastre

LEP_2022_LandZoningMap

- C1 - National Parks & Nature Reserves
- C2 - Environmental Conservation
- C3 - Environmental Management
- C4 - Environmental Living
- R2 - Low Density Residential
- RE1 - Public Recreation
- DM - Deferred Matter



Siva Balasubramanian
Date: 25/03/2025
Source: Central Coast Council
Projection: GDA_1994_Transverse_Mercator; GCS_GDA_1994
path: \\vike.gosford.nsw.gov.au\water\ANBP\Siva\DSP-2024\Proposed Water Assets DSP

DISCLAIMER
These maps have been compiled from various sources and the publisher and/or contributors accept no responsibility for any injury, loss or damage arising from the use, error or any omission therein. While all care is taken to ensure a high degree of accuracy, users are invited to notify Councils Geospatial Group of any map discrepancies. No part of this map may be reproduced without prior written permission.
© 2024 Department of Planning, Housing and Infrastructure & © 2025 Central Coast Council, All Rights Reserved.
DSP MAPS 2024

