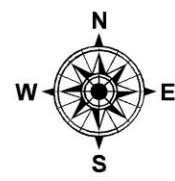


**Figure 2**  
**Northern Water Supply Works Plan – 2024**

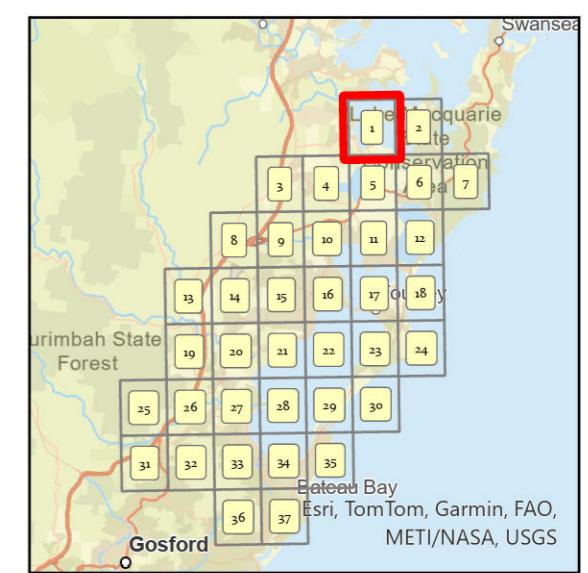
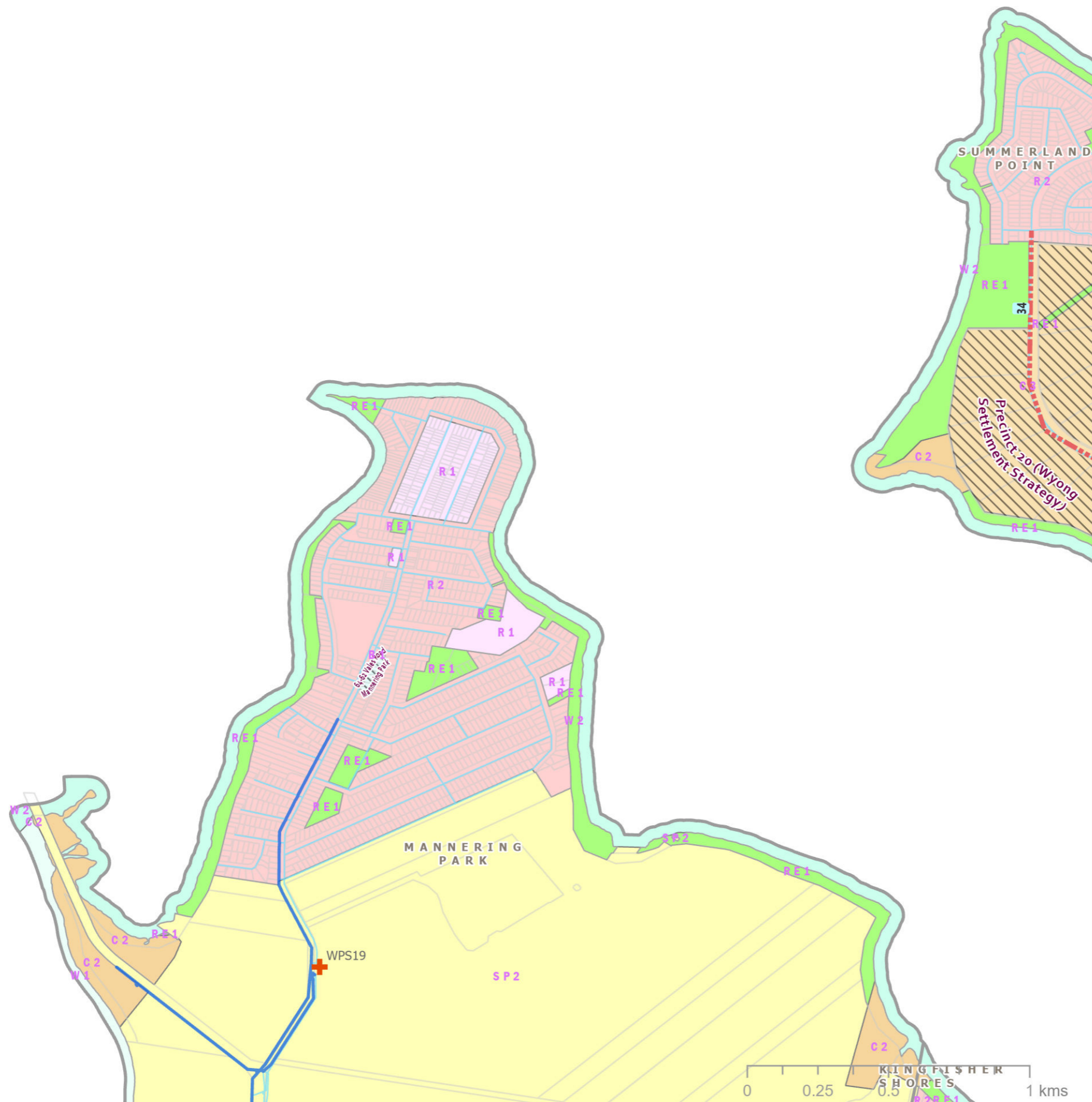
---



# CENTRAL COAST COUNCIL PROPOSED WATER ASSETS DSP 2024 NORTH

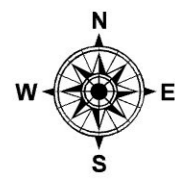
## Legend

- Proposed Water Mains**
  - Diameter
    - 100mm
    - 150mm
    - 200mm
    - 250mm
    - 300mm
    - 375mm
    - 450mm
    - 600mm
  - Pump Station
  - Reservoir
  - Treatment Plant
- Existing Water Mains**
  - Reticulation Main
  - Distribution Main
  - Transfer Main
  - Old LGA Boundary
- Suburb
- Transport - Roads
- M1 Motorway
- Railway
- Investigation Areas by Developers
- Development Sites 2021-2046
- ForecastID\_Centres
- Cadastre
- LEP\_2022\_LandZoningMap**
  - B1 - Neighbourhood Centre
  - C2 - Environmental Conservation
  - C3 - Environmental Management
  - R1 - General Residential
  - R2 - Low Density Residential
  - RE1 - Public Recreation
  - SP2 - Infrastructure
  - W1 - Natural Waterways
  - W2 - Recreational Waterways

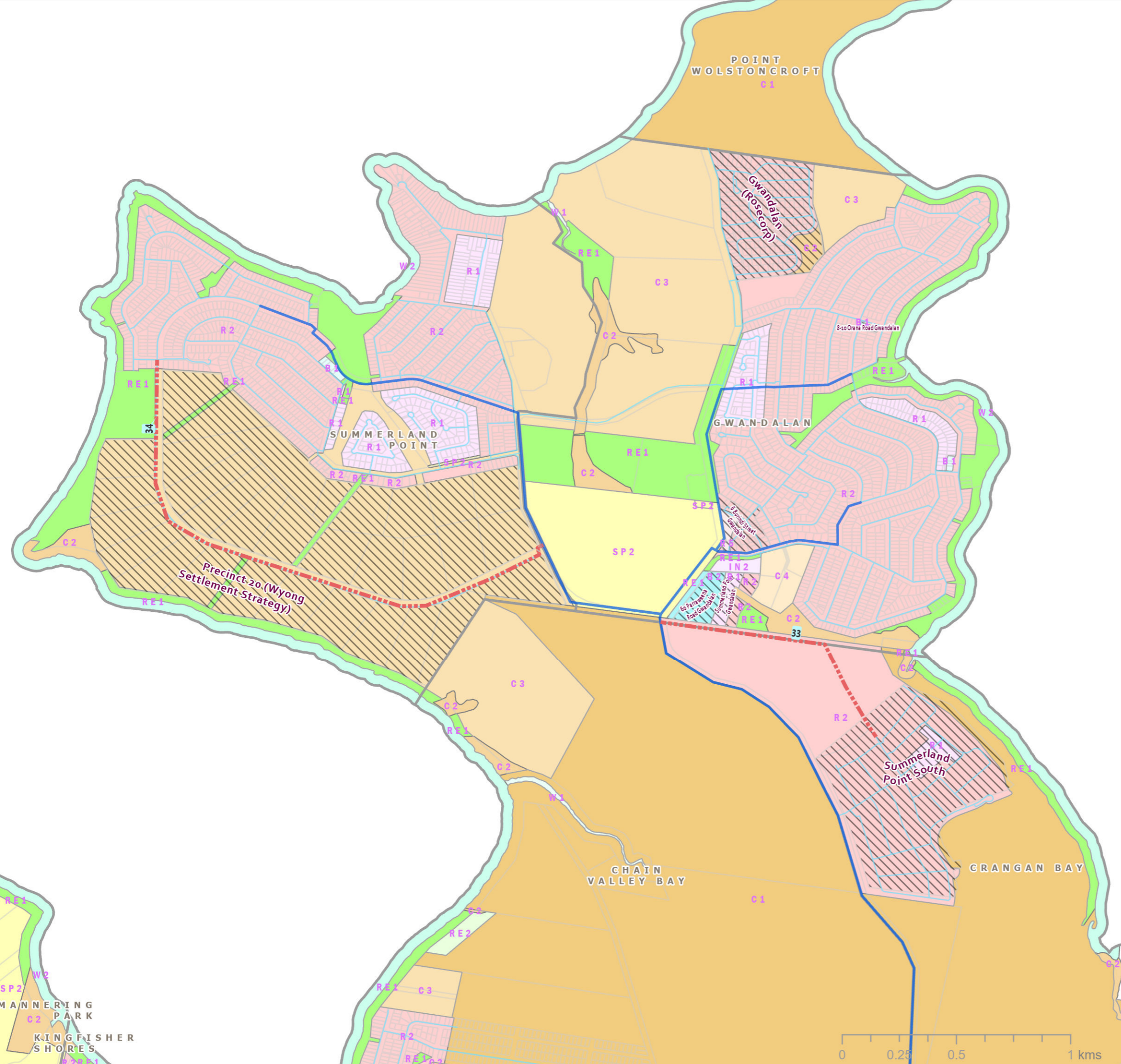


Siva Balasubramanian  
 Date: 25/03/2025  
 Source: Central Coast Council  
 Projection: GDA\_1994\_Transverse\_Mercator; GCS\_GDA\_1994  
 Path: \\nls.gosford.nsw.gov.au\water\AMBP\Siva\DSP-2024\Proposed Water Assets DSP 2024

**DISCLAIMER**  
 These maps have been compiled from various sources and the publisher and/or contributors accept no responsibility for any injury, loss or damage arising from the use, error or any omission therein. While all care is taken to ensure a high degree of accuracy, users are invited to notify Councils Geospatial Group of any map discrepancies. No part of this map may be reproduced without prior written permission.  
 © 2024 Department of Planning, Housing and Infrastructure & © 2025 Central Coast Council, All Rights Reserved.

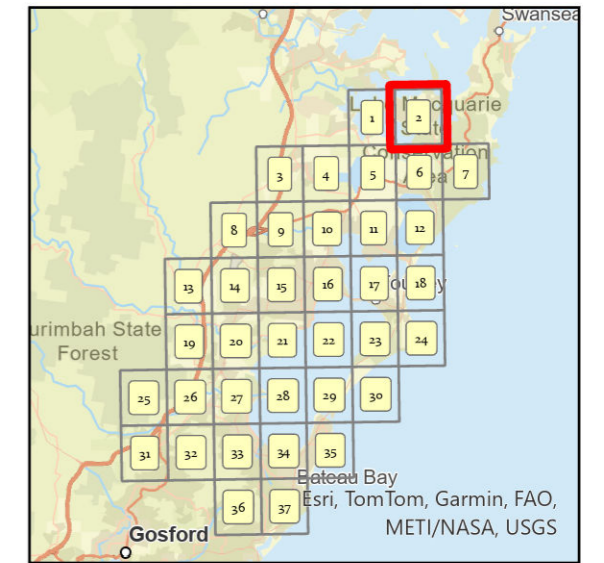


# CENTRAL COAST COUNCIL PROPOSED WATER ASSETS DSP 2024 NORTH



### Legend

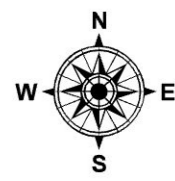
<b>Proposed Water Mains</b>	Railway
<b>Diameter</b>	Investigation Areas by Developers
100mm	Development Sites 2021-2046
150mm	ForecastID_Centres
200mm	Cadastre
250mm	<b>LEP_2022_LandZoningMap</b>
300mm	B1 - Neighbourhood Centre
375mm	B2 - Local Centre
450mm	C1 - National Parks & Nature Reserves
600mm	C2 - Environmental Conservation
Pump Station	C3 - Environmental Management
Reservoir	C4 - Environmental Living
Treatment Plant	IN2 - Light Industrial
<b>Existing Water Mains</b>	R1 - General Residential
Reticulation Main	R2 - Low Density Residential
Distribution Main	R5 - Large Lot Residential
Transfer Main	RE1 - Public Recreation
Old LGA Boundary	RE2 - Private Recreation
Suburb	SP2 - Infrastructure
Transport - Roads	W1 - Natural Waterways
M1 Motorway	W2 - Recreational Waterways



Siva Balasubramanian  
Date: 25/03/2025  
Source: Central Coast Council  
Projection: GDA\_1994\_Transverse\_Mercator; GCS\_GDA\_1994  
Path: \\nile.gosford.nsw.gov.au\water\AMBP\Siva\DSP-2024\Proposed Water Assets DSP 2024

**DISCLAIMER**  
These maps have been compiled from various sources and the publisher and/or contributors accept no responsibility for any injury, loss or damage arising from the use, error or any omission therein. While all care is taken to ensure a high degree of accuracy, users are invited to notify Councils Geospatial Group of any map discrepancies. No part of this map may be reproduced without prior written permission.  
© 2024 Department of Planning, Housing and Infrastructure & © 2025 Central Coast Council, All Rights Reserved.

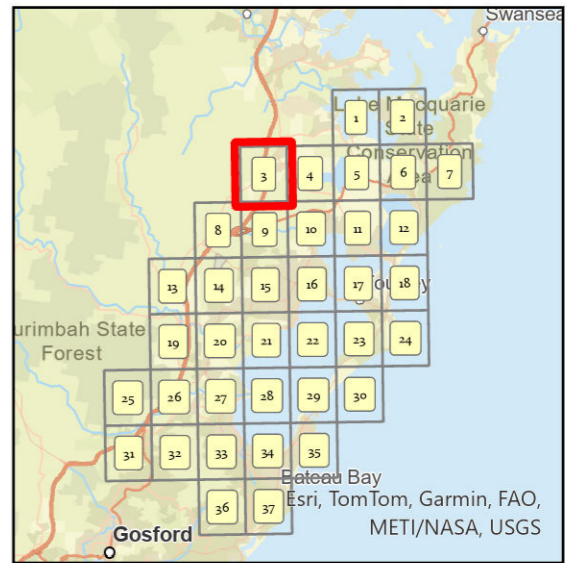




# CENTRAL COAST COUNCIL PROPOSED WATER ASSETS DSP 2024 NORTH

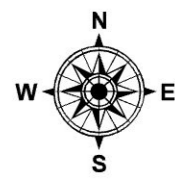
## Legend

- Proposed Water Mains**
- Transfer Main
  - Old LGA Boundary
  - Suburb
  - Transport - Roads
  - M1 Motorway
  - Railway
  - Investigation Areas by Developers
  - Development Sites 2021-2046
  - ForecastID\_Centres
  - Cadastre
- Diameter**
- 100mm
  - 150mm
  - 200mm
  - 250mm
  - 300mm
  - 375mm
  - 450mm
  - 600mm
- Existing Water Mains**
- Reticulation Main
  - Distribution Main
- LEP\_2022\_LandZoningMap**
- C2 - Environmental Conservation
  - IN1 - General Industrial
  - RU1 - Primary Production
  - RU6 - Transition
  - SP2 - Infrastructure
- Other Symbols:**
- Pump Station
  - Reservoir
  - Treatment Plant



Siva Balasubramanian  
 Date: 25/03/2025  
 Source: Central Coast Council  
 Projection: GDA\_1994\_Transverse\_Mercator; GCS\_GDA\_1994  
 Path: \\nike.gosford.nsw.gov.au\water\AMBP\Siva\DSP-2024\Proposed Water Assets DSP 2024

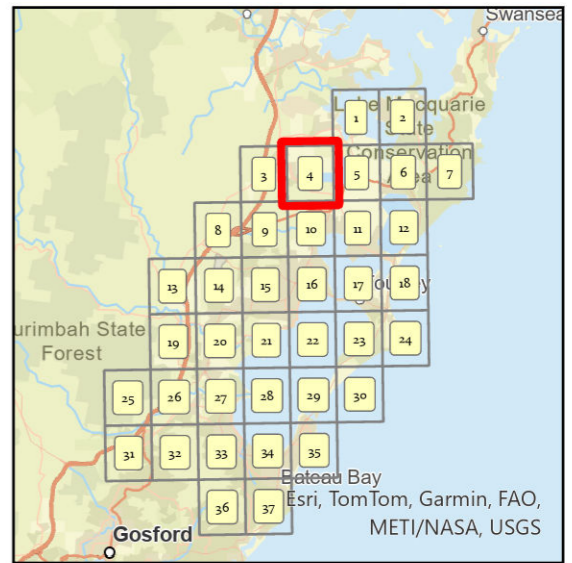
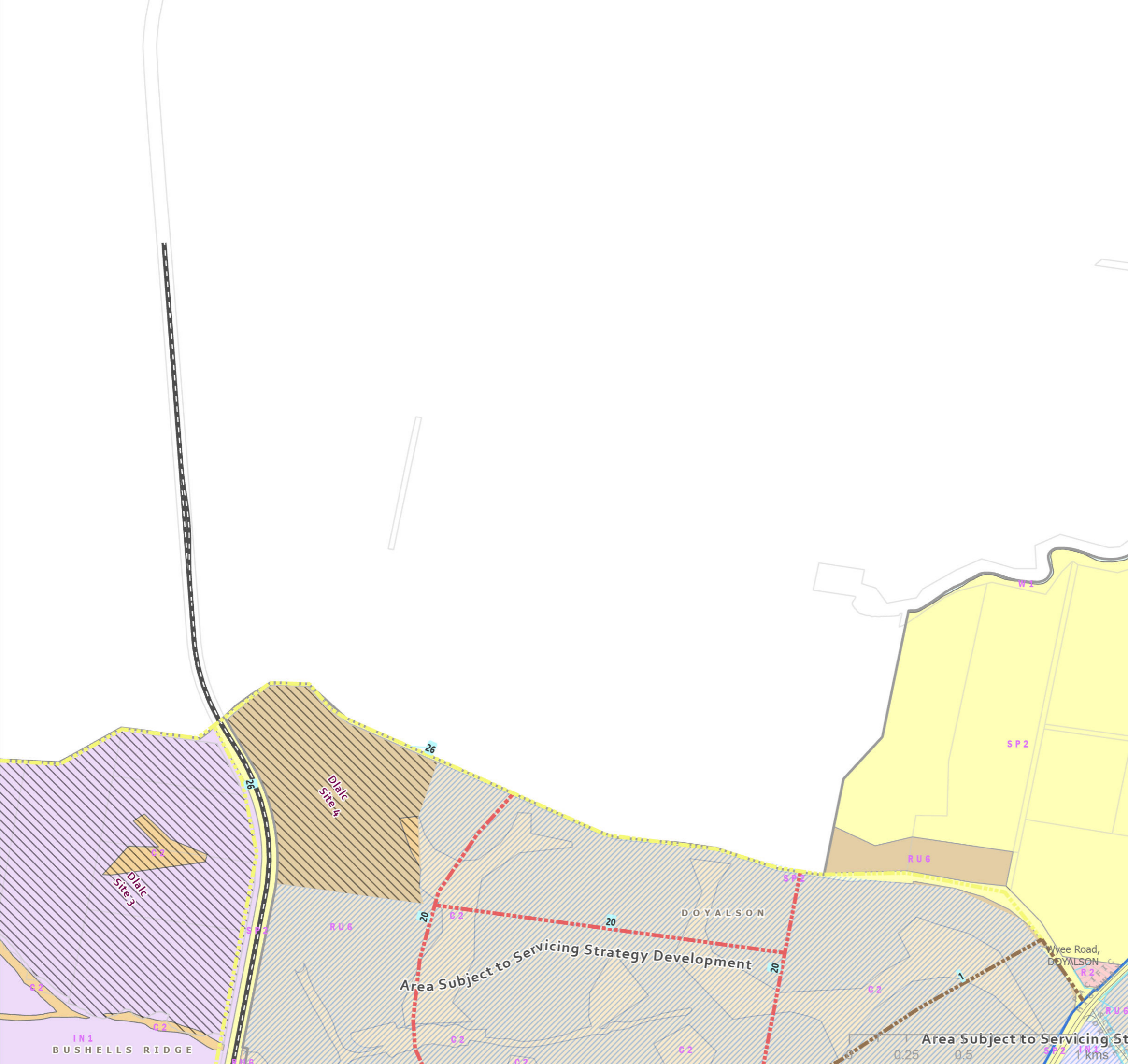
**DISCLAIMER**  
 These maps have been compiled from various sources and the publisher and/or contributors accept no responsibility for any injury, loss or damage arising from the use, error or any omission therein. While all care is taken to ensure a high degree of accuracy, users are invited to notify Councils Geospatial Group of any map discrepancies. No part of this map may be reproduced without prior written permission.  
 © 2024 Department of Planning, Housing and Infrastructure & © 2025 Central Coast Council, All Rights Reserved.



# CENTRAL COAST COUNCIL PROPOSED WATER ASSETS DSP 2024 NORTH

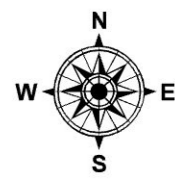
## Legend

- Proposed Water Mains**
  - 100mm
  - 150mm
  - 200mm
  - 250mm
  - 300mm
  - 375mm
  - 450mm
  - 600mm
- Existing Water Mains**
  - Reticulation Main
  - Distribution Main
  - Transfer Main
- Other Features**
  - Old LGA Boundary
  - Suburb
  - Transport - Roads
  - M1 Motorway
  - Railway
  - Investigation Areas by Developers
  - Development Sites 2021-2046
  - ForecastID\_Centres
  - Cadastre
- LEP\_2022\_LandZoningMap**
  - C2 - Environmental Conservation
  - IN1 - General Industrial
  - R2 - Low Density Residential
  - RU6 - Transition
  - SP2 - Infrastructure
  - W1 - Natural Waterways
- Infrastructure**
  - Pump Station
  - Reservoir
  - Treatment Plant



Siva Balasubramanian  
 Date: 25/03/2025  
 Source: Central Coast Council  
 Projection: GDA\_1994\_Transverse\_Mercator; GCS\_GDA\_1994  
 Path: \\nike.gosford.nsw.gov.au\water\AMBP\Siva\DSP-2024\Proposed Water Assets DSP 2024

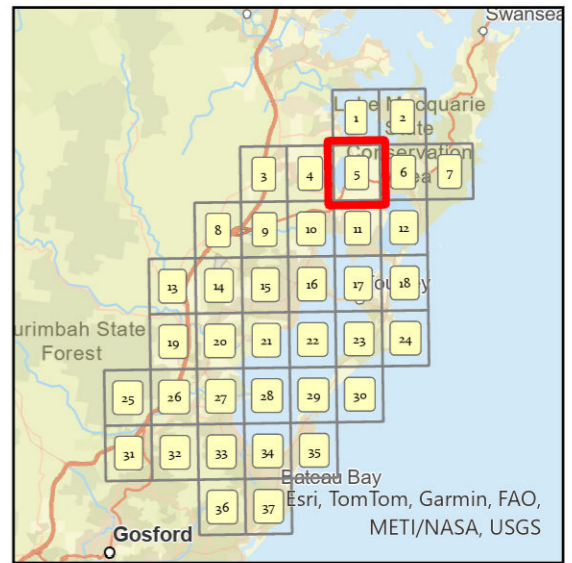
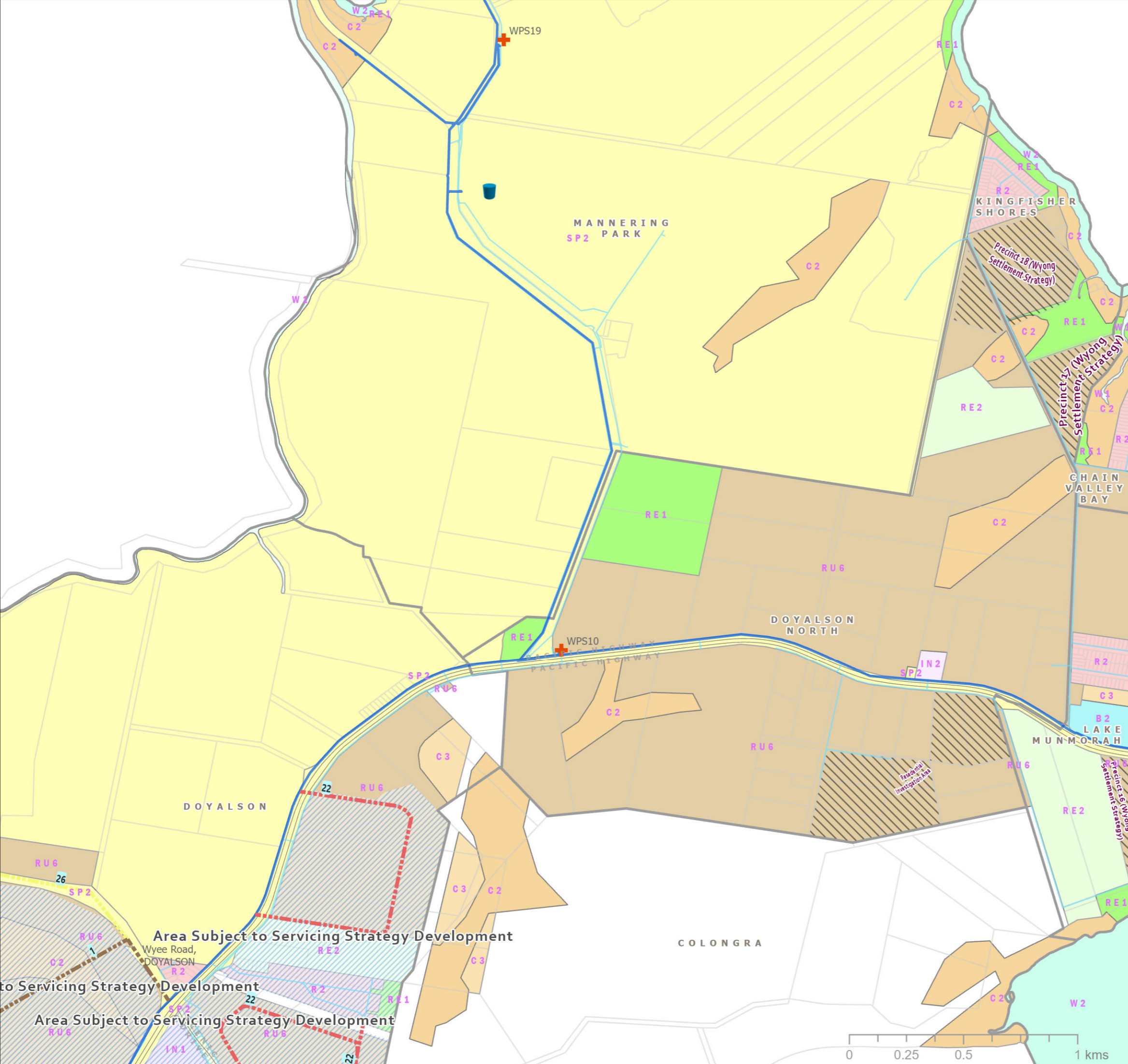
**DISCLAIMER**  
 These maps have been compiled from various sources and the publisher and/or contributors accept no responsibility for any injury, loss or damage arising from the use, error or any omission therein. While all care is taken to ensure a high degree of accuracy, users are invited to notify Councils Geospatial Group of any map discrepancies. No part of this map may be reproduced without prior written permission.  
 © 2024 Department of Planning, Housing and Infrastructure & © 2025 Central Coast Council, All Rights Reserved.



# CENTRAL COAST COUNCIL PROPOSED WATER ASSETS DSP 2024 NORTH


## Legend

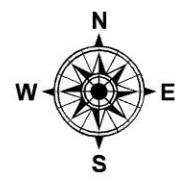
- Proposed Water Mains**
  - Diameter
    - 100mm
    - 150mm
    - 200mm
    - 250mm
    - 300mm
    - 375mm
    - 450mm
    - 600mm
- Existing Water Mains**
  - Reticulation Main
  - Distribution Main
  - Transfer Main
  - Old LGA Boundary
  - Suburb
  - Transport - Roads
- M1 Motorway
- Railway
- Investigation Areas by Developers
- Development Sites 2021-2046
- ForecastID\_Centres
- Cadastre
- LEP\_2022\_LandZoningMap**
  - B2 - Local Centre
  - C2 - Environmental Conservation
  - C3 - Environmental Management
  - IN1 - General Industrial
  - IN2 - Light Industrial
  - R2 - Low Density Residential
  - RE1 - Public Recreation
  - RE2 - Private Recreation
  - RU6 - Transition
  - SP2 - Infrastructure
  - W1 - Natural Waterways
  - W2 - Recreational Waterways
- Pump Station
- Reservoir
- Treatment Plant



Siva Balasubramanian  
Date: 25/03/2025  
Source: Central Coast Council  
Projection: GDA\_1994\_Transverse\_Mercator; GCS\_GDA\_1994  
Path: \\nile.gosford.nsw.gov.au\water\AMBP\Siva\DSP-2024\Proposed Water Assets DSP 2024

**DISCLAIMER**  
These maps have been compiled from various sources and the publisher and/or contributors accept no responsibility for any injury, loss or damage arising from the use, error or any omission therein. While all care is taken to ensure a high degree of accuracy, users are invited to notify Councils Geospatial Group of any map discrepancies. No part of this map may be reproduced without prior written permission.  
© 2024 Department of Planning, Housing and Infrastructure & © 2025 Central Coast Council, All Rights Reserved.

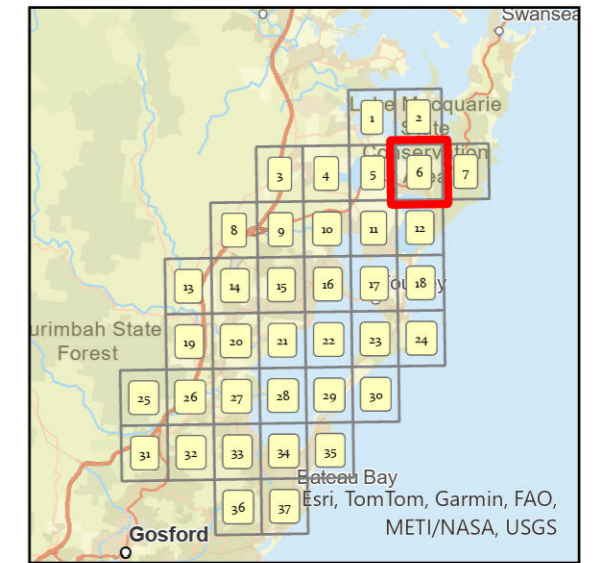
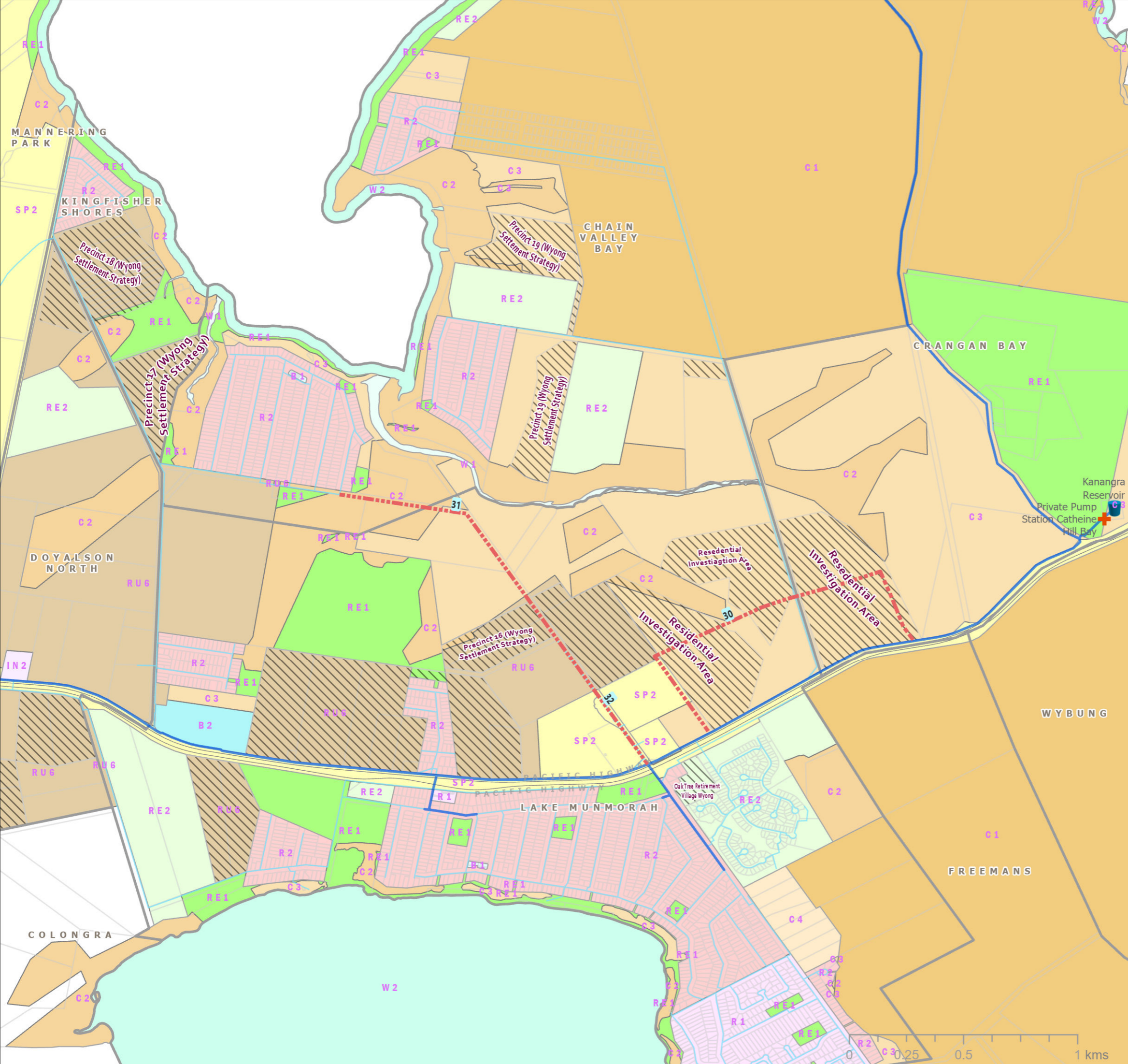




# CENTRAL COAST COUNCIL PROPOSED WATER ASSETS DSP 2024 NORTH

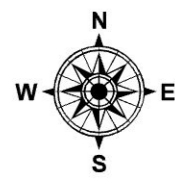
## Legend

- Proposed Water Mains**
  - Diameter
    - 100mm
    - 150mm
    - 200mm
    - 250mm
    - 300mm
    - 375mm
    - 450mm
    - 600mm
  - Railway
  - Investigation Areas by Developers
  - Development Sites 2021-2046
  - ForecastID\_Centres
  - Cadastre
- LEP\_2022\_LandZoningMap**
  - B1 - Neighbourhood Centre
  - B2 - Local Centre
  - C1 - National Parks & Nature Reserves
  - C2 - Environmental Conservation
  - C3 - Environmental Management
  - C4 - Environmental Living
  - IN2 - Light Industrial
  - R1 - General Residential
  - R2 - Low Density Residential
  - RE1 - Public Recreation
  - RE2 - Private Recreation
  - RU6 - Transition
  - SP2 - Infrastructure
  - W1 - Natural Waterways
  - W2 - Recreational Waterways
- Existing Water Mains**
  - Reticulation Main
  - Distribution Main
  - Transfer Main
  - Old LGA Boundary
  - Suburb
  - Transport - Roads
  - M1 Motorway
- Other Features**
  - Pump Station
  - Reservoir
  - Treatment Plant



Siva Balasubramanian  
Date: 25/03/2025  
Source: Central Coast Council  
Projection: GDA\_1994\_Transverse\_Mercator; GCS\_GDA\_1994  
Path: \\nls.gosford.nsw.gov.au\water\AMBP\Siva\DSP-2024\Proposed Water Assets DSP 2024

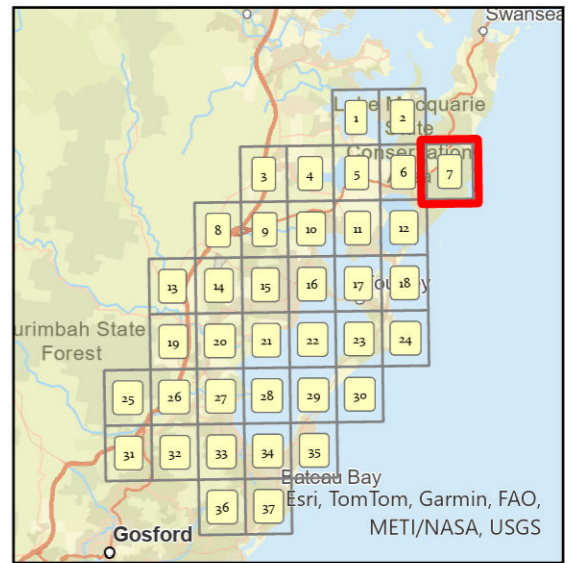
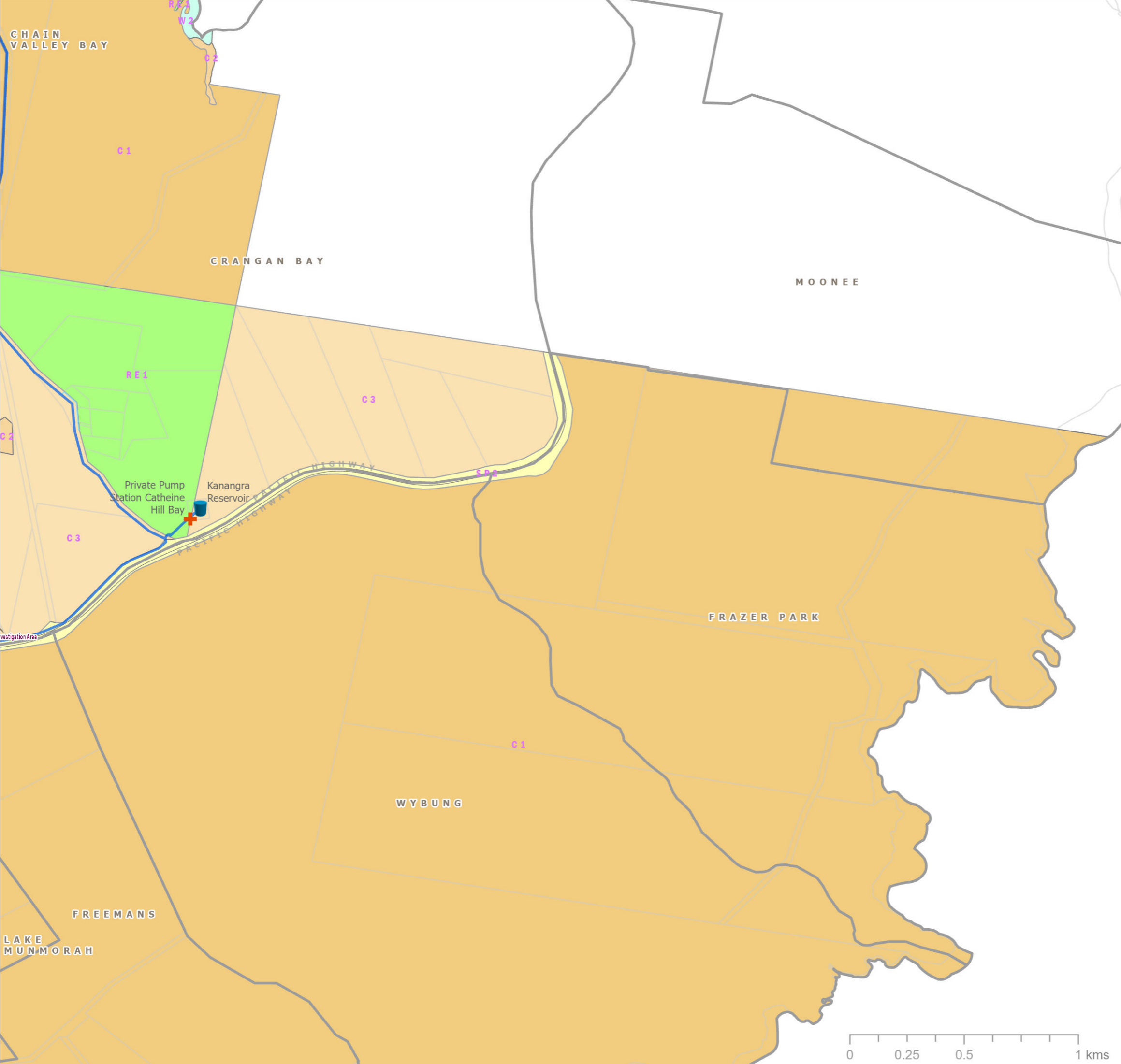
**DISCLAIMER**  
These maps have been compiled from various sources and the publisher and/or contributors accept no responsibility for any injury, loss or damage arising from the use, error or any omission therein. While all care is taken to ensure a high degree of accuracy, users are invited to notify Councils Geospatial Group of any map discrepancies. No part of this map may be reproduced without prior written permission.  
© 2024 Department of Planning, Housing and Infrastructure & © 2025 Central Coast Council, All Rights Reserved.



# CENTRAL COAST COUNCIL PROPOSED WATER ASSETS DSP 2024 NORTH

## Legend

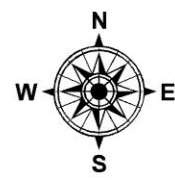
- Proposed Water Mains**
- Diameter**
- 100mm
- 150mm
- 200mm
- 250mm
- 300mm
- 375mm
- 450mm
- 600mm
- Old LGA Boundary
- Suburb
- Transport - Roads
- M1 Motorway
- Railway
- Investigation Areas by Developers
- Development Sites 2021-2046
- ForecastID\_Centres
- Cadastre
- LEP\_2022\_LandZoningMap**
- C1 - National Parks & Nature Reserves
- C2 - Environmental Conservation
- C3 - Environmental Management
- RE1 - Public Recreation
- SP2 - Infrastructure
- W2 - Recreational Waterways
- Pump Station
- Reservoir
- Treatment Plant
- Reticulation Main
- Distribution Main
- Transfer Main



Siva Balasubramanian  
 Date: 25/03/2025  
 Source: Central Coast Council  
 Projection: GDA\_1994\_Transverse\_Mercator; GCS\_GDA\_1994  
 Path: \\nls.gosford.nsw.gov.au\water\AMBP\Siva\DSP-2024\Proposed Water Assets DSP 2024

**DISCLAIMER**  
 These maps have been compiled from various sources and the publisher and/or contributors accept no responsibility for any injury, loss or damage arising from the use, error or any omission therein. While all care is taken to ensure a high degree of accuracy, users are invited to notify Councils Geospatial Group of any map discrepancies. No part of this map may be reproduced without prior written permission.  
 © 2024 Department of Planning, Housing and Infrastructure & © 2025 Central Coast Council, All Rights Reserved.

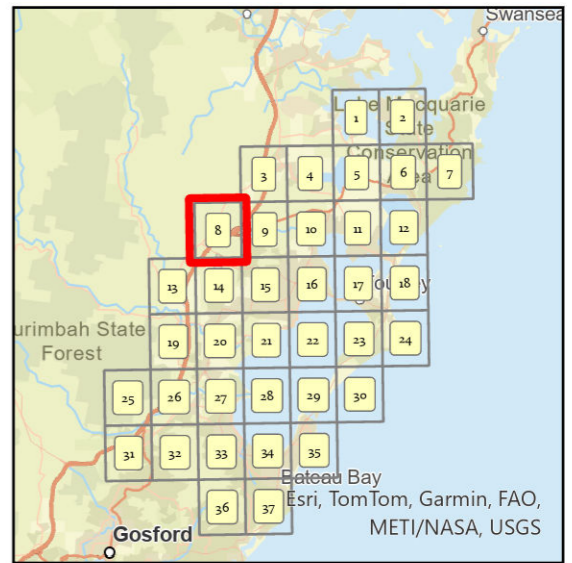
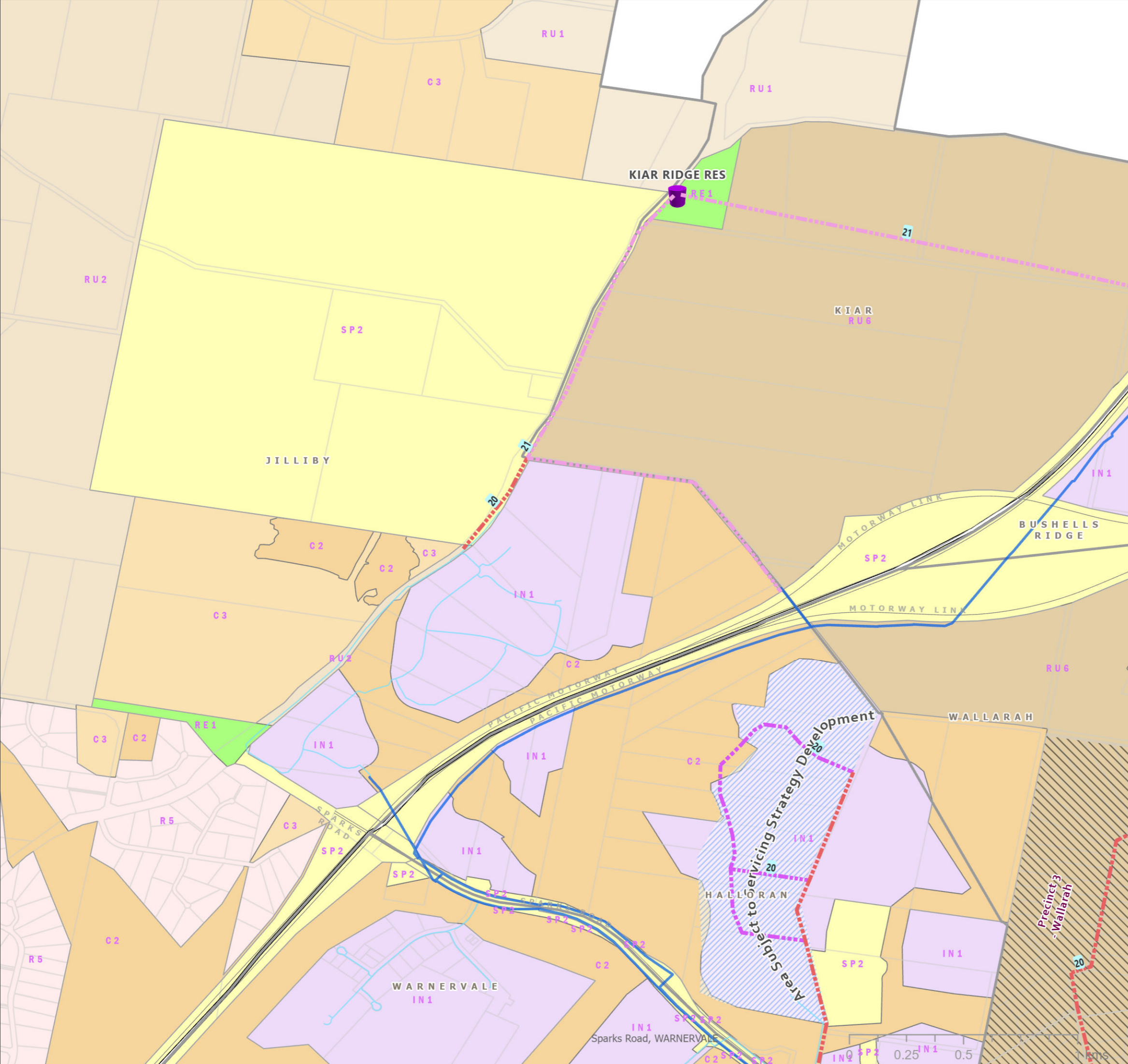




# CENTRAL COAST COUNCIL PROPOSED WATER ASSETS DSP 2024 NORTH

## Legend

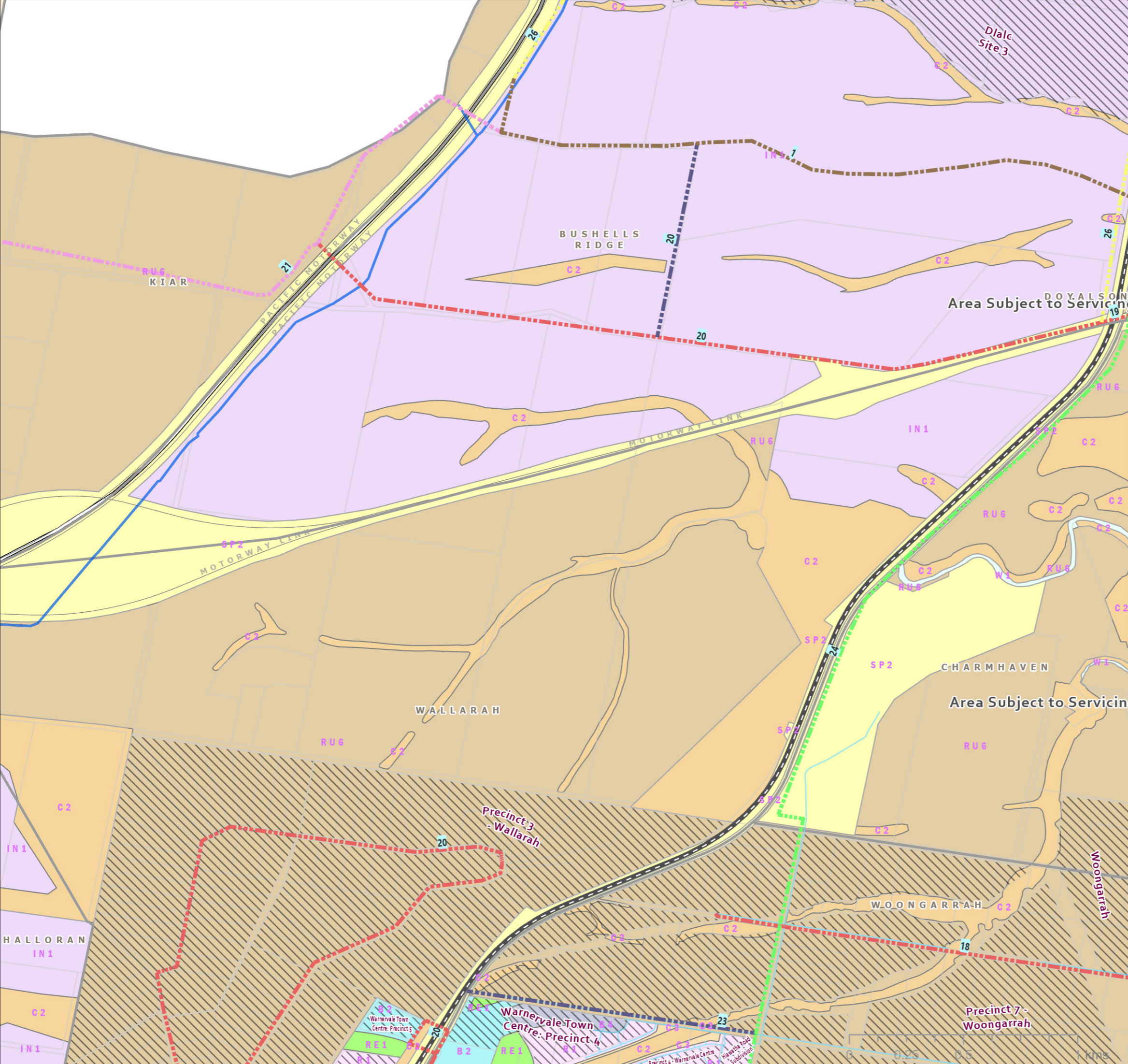
- |                             |                                   |
|-----------------------------|-----------------------------------|
| <b>Proposed Water Mains</b> | Suburb                            |
| <b>Diameter</b>             | Transport - Roads                 |
| 100mm                       | M1 Motorway                       |
| 150mm                       | Railway                           |
| 200mm                       | Investigation Areas by Developers |
| 250mm                       | Development Sites 2021-2046       |
| 300mm                       | ForecastID_Centres                |
| 375mm                       | Cadastre                          |
| 450mm                       | <b>LEP_2022_LandZoningMap</b>     |
| 600mm                       | C2 - Environmental Conservation   |
| New Reservoirs              | C3 - Environmental Management     |
| Pump Station                | IN1 - General Industrial          |
| Reservoir                   | R5 - Large Lot Residential        |
| Treatment Plant             | RE1 - Public Recreation           |
| <b>Existing Water Mains</b> | RU1 - Primary Production          |
| Reticulation Main           | RU2 - Rural Landscape             |
| Distribution Main           | RU6 - Transition                  |
| Transfer Main               | SP2 - Infrastructure              |
| Old LGA Boundary            |                                   |



Siva Balasubramanian  
Date: 25/03/2025  
Source: Central Coast Council  
Projection: GDA\_1994\_Transverse\_Mercator; GCS\_GDA\_1994  
Path: \\nke.gosford.nsw.gov.au\water\AMBP\Siva\DSP-2024\Proposed Water Assets DSP 2024

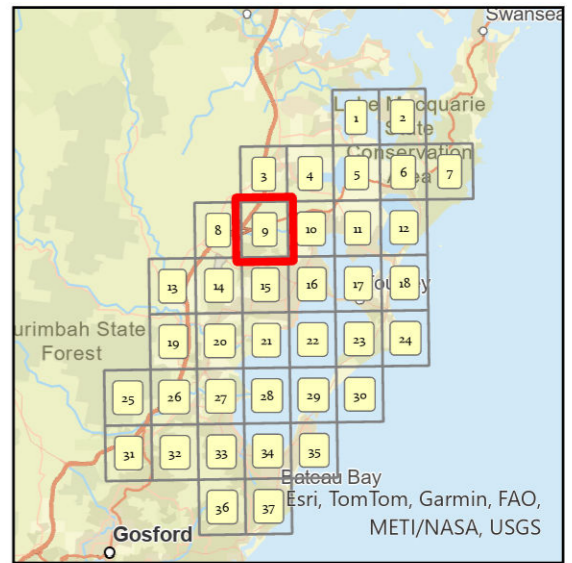
**DISCLAIMER**  
These maps have been compiled from various sources and the publisher and/or contributors accept no responsibility for any injury, loss or damage arising from the use, error or any omission therein. While all care is taken to ensure a high degree of accuracy, users are invited to notify Councils Geospatial Group of any map discrepancies. No part of this map may be reproduced without prior written permission.  
© 2024 Department of Planning, Housing and Infrastructure & © 2025 Central Coast Council, All Rights Reserved.

# CENTRAL COAST COUNCIL PROPOSED WATER ASSETS DSP 2024 NORTH



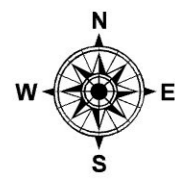
### Legend

<b>Proposed Water Mains</b>	— M1 Motorway
<b>Diameter</b>	— Railway
100mm	▨ Investigation Areas by Developers
150mm	▨ Development Sites 2021-2046
200mm	▨ ForecastID_Centres
250mm	▨ Cadastre
300mm	<b>LEP_2022_LandZoningMap</b>
375mm	B2 - Local Centre
450mm	B4 - Mixed Use
600mm	C2 - Environmental Conservation
+	C3 - Environmental Management
Reservoir	IN1 - General Industrial
Treatment Plant	R1 - General Residential
<b>Existing Water Mains</b>	R2 - Low Density Residential
— Reticulation Main	RE1 - Public Recreation
— Distribution Main	RU1 - Primary Production
— Transfer Main	RU6 - Transition
— Old LGA Boundary	SP2 - Infrastructure
Suburb	W1 - Natural Waterways
Transport - Roads	



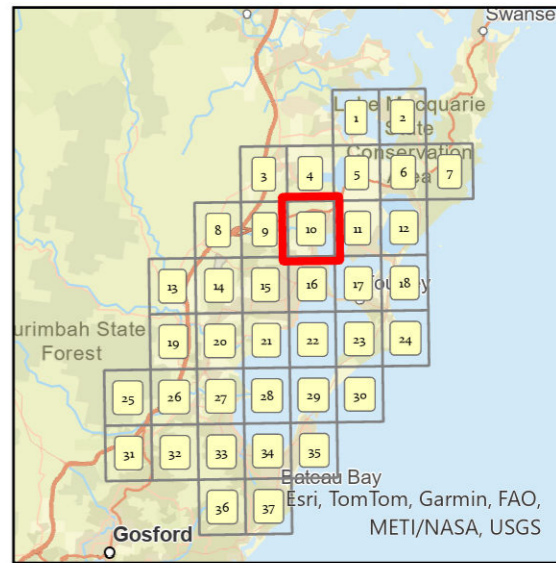
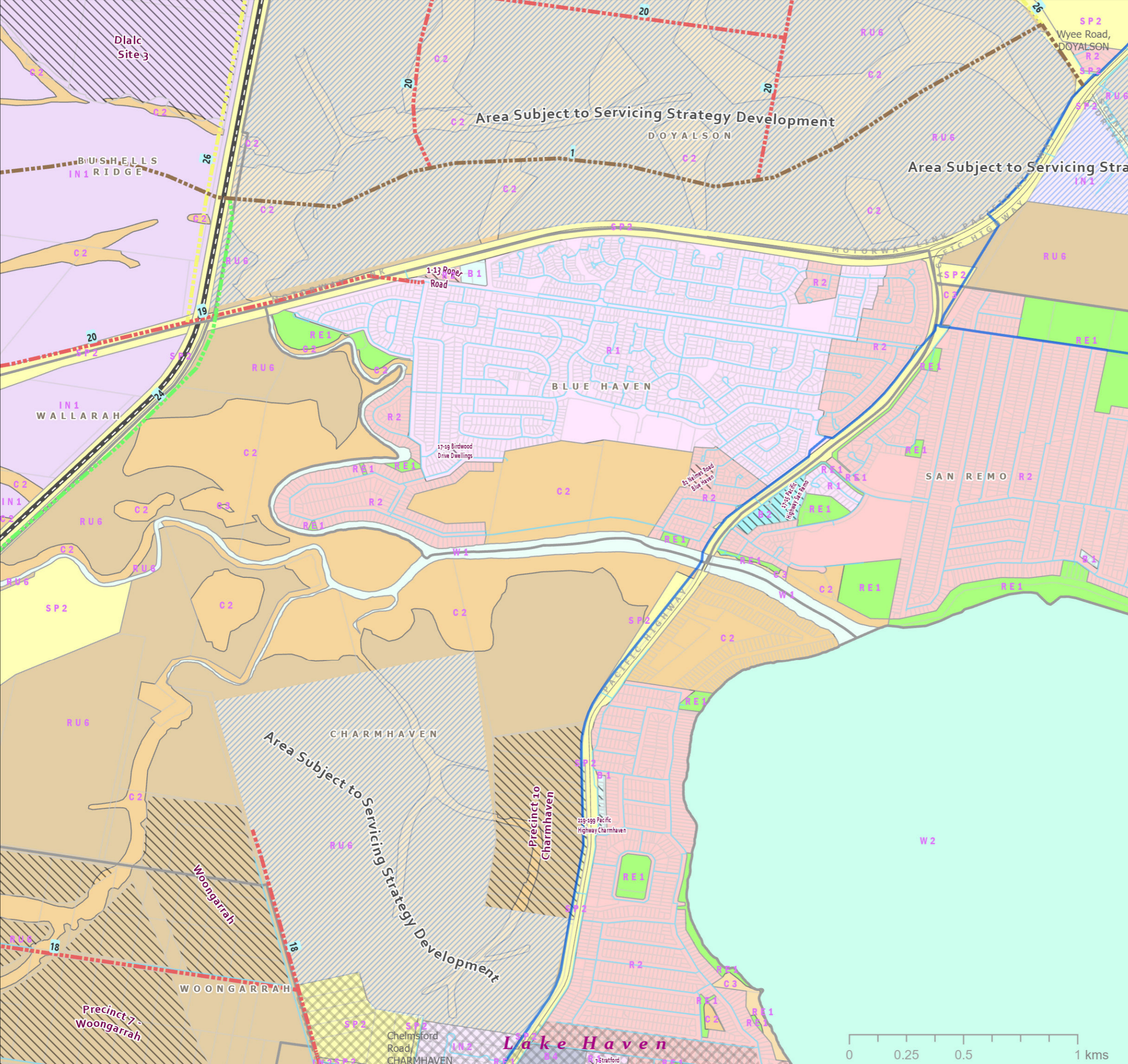
Siva Balasubramanian  
Date: 25/03/2025  
Source: Central Coast Council  
Projection: GDA\_1994\_Transverse\_Mercator; GCS\_GDA\_1994  
Path: \\nike.gosford.nsw.gov.au\water\AMBP\Siva\DSP-2024\Proposed Water Assets DSP 2024

**DISCLAIMER**  
These maps have been compiled from various sources and the publisher and/or contributors accept no responsibility for any injury, loss or damage arising from the use, error or any omission therein. While all care is taken to ensure a high degree of accuracy, users are invited to notify Councils Geospatial Group of any map discrepancies. No part of this map may be reproduced without prior written permission.  
© 2024 Department of Planning, Housing and Infrastructure & © 2025 Central Coast Council, All Rights Reserved.



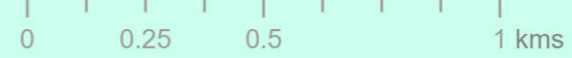
# CENTRAL COAST COUNCIL PROPOSED WATER ASSETS DSP 2024 NORTH

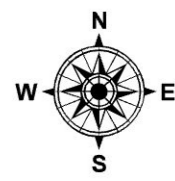
- Proposed Water Mains**
- Diameter**
- 100mm
  - 150mm
  - 200mm
  - 250mm
  - 300mm
  - 375mm
  - 450mm
  - 600mm
- Existing Water Mains**
- Reticulation Main
  - Distribution Main
  - Transfer Main
  - Old LGA Boundary
  - Suburb
  - Transport - Roads
  - M1 Motorway
- Legend**
- Railway
  - Investigation Areas by Developers
  - Development Sites 2021-2046
  - ForecastID\_Centres
  - Cadastre
- LEP\_2022\_LandZoningMap**
- B1 - Neighbourhood Centre
  - B2 - Local Centre
  - B4 - Mixed Use
  - C2 - Environmental Conservation
  - C3 - Environmental Management
  - IN1 - General Industrial
  - IN2 - Light Industrial
  - R1 - General Residential
  - R2 - Low Density Residential
  - RE1 - Public Recreation
  - RU6 - Transition
  - SP2 - Infrastructure
  - W1 - Natural Waterways
  - W2 - Recreational Waterways
- Other Symbols:**
- Pump Station
  - Reservoir
  - Treatment Plant



Siva Balasubramanian  
Date: 25/03/2025  
Source: Central Coast Council  
Projection: GDA\_1994\_Transverse\_Mercator; GCS\_GDA\_1994  
Path: \\nls.gosford.nsw.gov.au\water\AMBP\Siva\DSP-2024\Proposed Water Assets DSP 2024

**DISCLAIMER**  
These maps have been compiled from various sources and the publisher and/or contributors accept no responsibility for any injury, loss or damage arising from the use, error or any omission therein. While all care is taken to ensure a high degree of accuracy, users are invited to notify Councils Geospatial Group of any map discrepancies. No part of this map may be reproduced without prior written permission.  
© 2024 Department of Planning, Housing and Infrastructure & © 2025 Central Coast Council, All Rights Reserved.

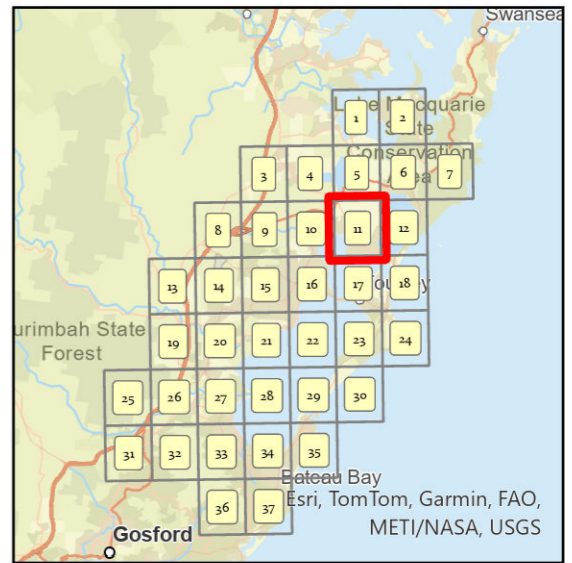




# CENTRAL COAST COUNCIL PROPOSED WATER ASSETS DSP 2024 NORTH


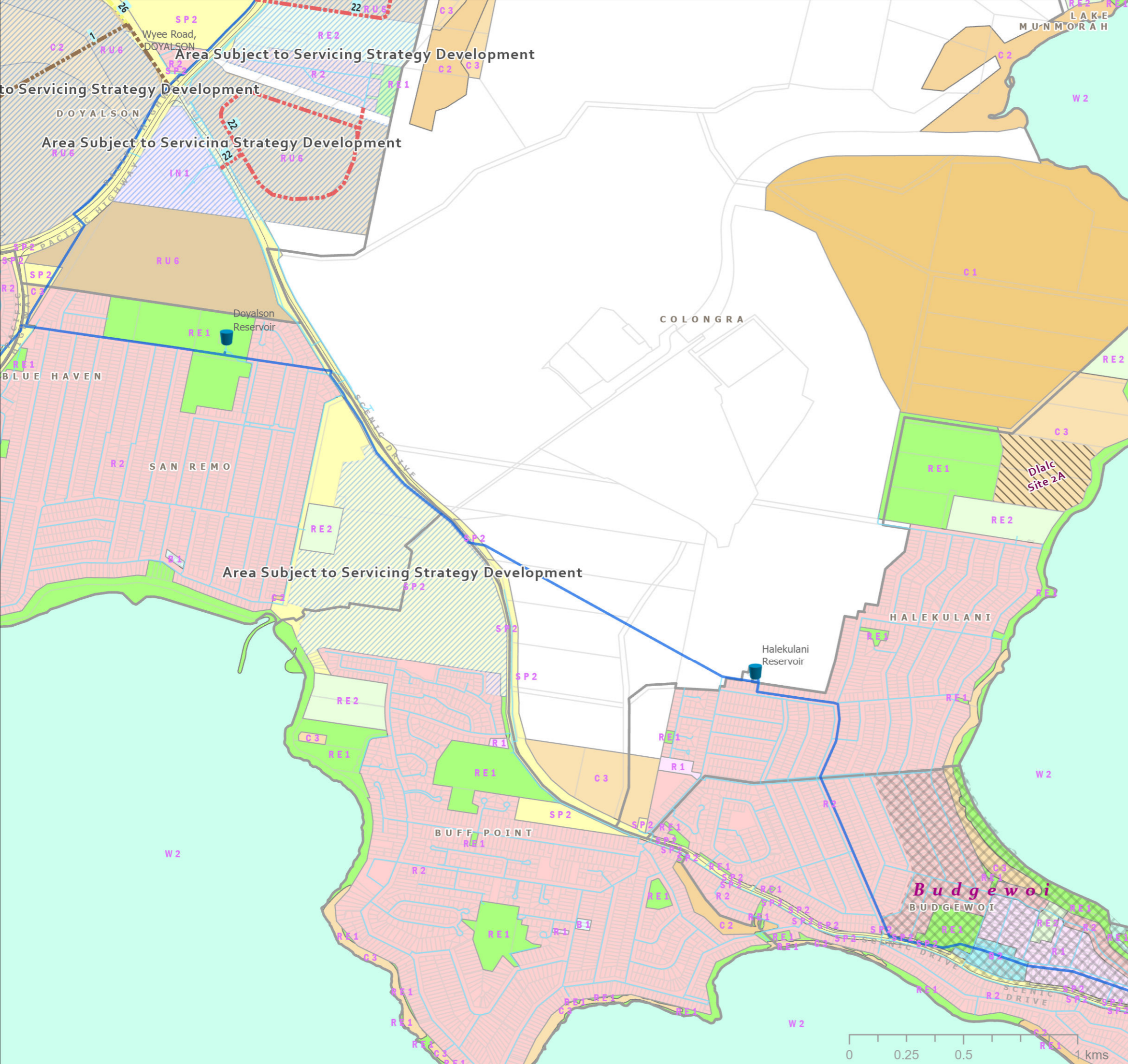
## Legend

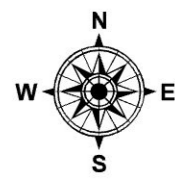
- Proposed Water Mains**
  - Diameter
    - 100mm
    - 150mm
    - 200mm
    - 250mm
    - 300mm
    - 375mm
    - 450mm
    - 600mm
  - Pump Station
  - Reservoir
  - Treatment Plant
- Existing Water Mains**
  - Reticulation Main
  - Distribution Main
  - Transfer Main
  - Old LGA Boundary
  - Suburb
  - Transport - Roads
- M1 Motorway
- Railway
- Investigation Areas by Developers
- Development Sites 2021-2046
- ForecastID\_Centres
- Cadastre
- LEP\_2022\_LandZoningMap**
  - B1 - Neighbourhood Centre
  - B2 - Local Centre
  - C1 - National Parks & Nature Reserves
  - C2 - Environmental Conservation
  - C3 - Environmental Management
  - IN1 - General Industrial
  - R1 - General Residential
  - R2 - Low Density Residential
  - RE1 - Public Recreation
  - RE2 - Private Recreation
  - RU6 - Transition
  - SP2 - Infrastructure
  - W2 - Recreational Waterways



Siva Balasubramanian  
Date: 25/03/2025  
Source: Central Coast Council  
Projection: GDA\_1994\_Transverse\_Mercator; GCS\_GDA\_1994  
Path: \\nls.gosford.nsw.gov.au\water\AMBP\Siva\DSP-2024\Proposed Water Assets DSP 2024

**DISCLAIMER**  
These maps have been compiled from various sources and the publisher and/or contributors accept no responsibility for any injury, loss or damage arising from the use, error or any omission therein. While all care is taken to ensure a high degree of accuracy, users are invited to notify Councils Geospatial Group of any map discrepancies. No part of this map may be reproduced without prior written permission.  
© 2024 Department of Planning, Housing and Infrastructure & © 2025 Central Coast Council, All Rights Reserved.

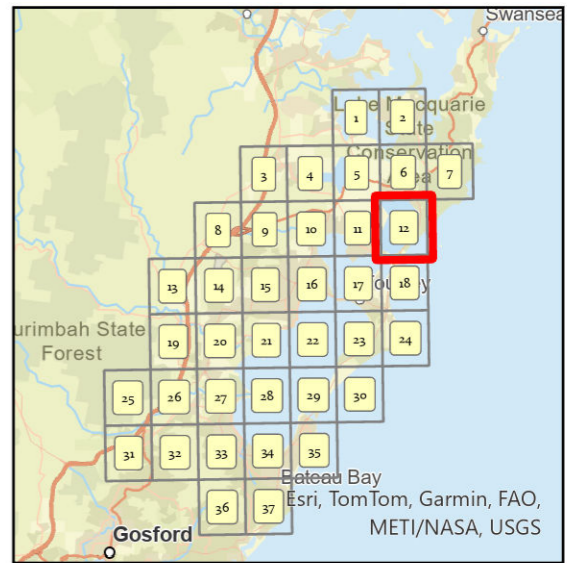
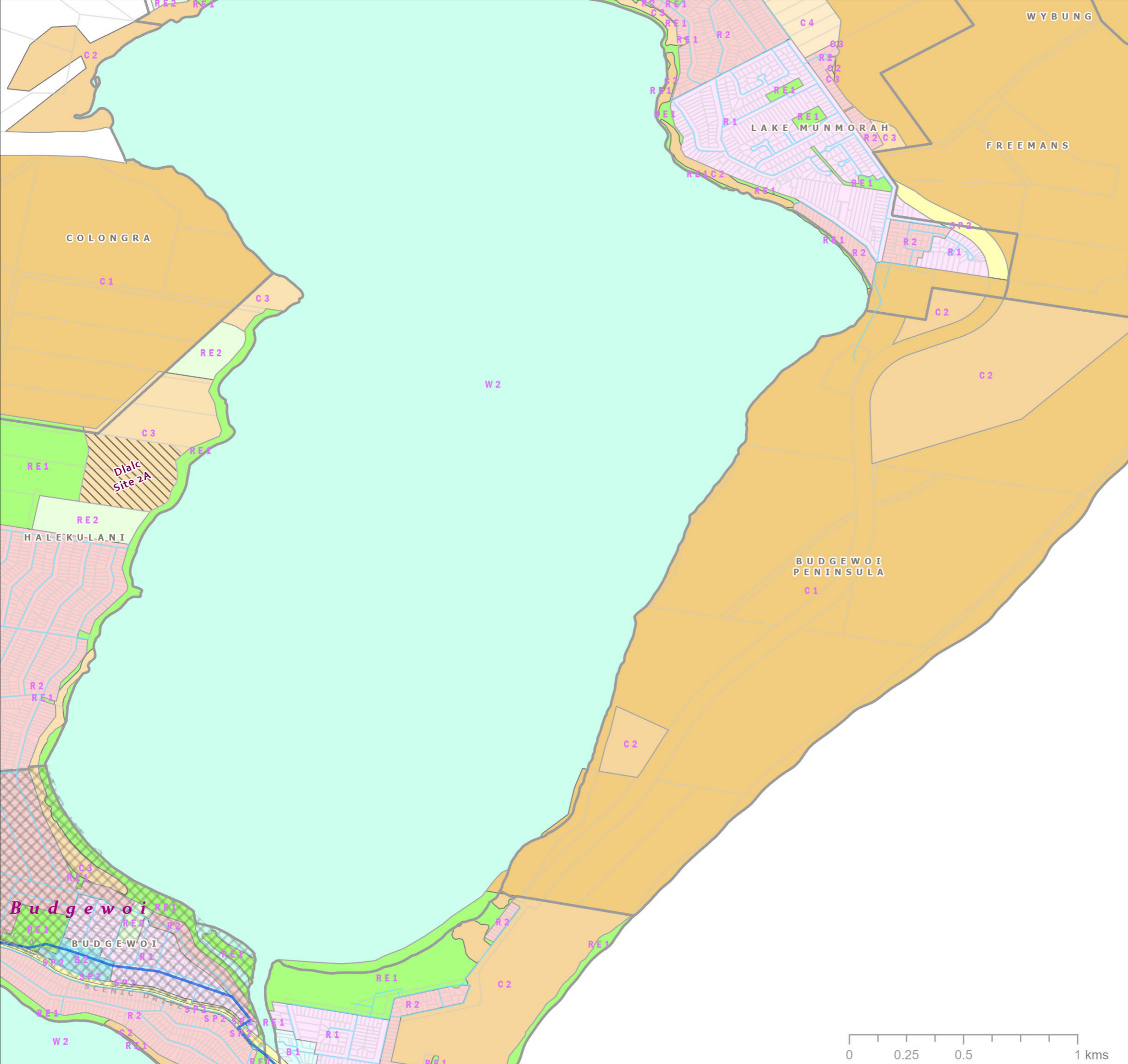




# CENTRAL COAST COUNCIL PROPOSED WATER ASSETS DSP 2024 NORTH

## Legend

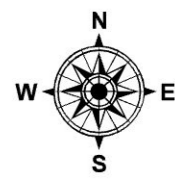
- Proposed Water Mains**
  - Diameter
    - 100mm
    - 150mm
    - 200mm
    - 250mm
    - 300mm
    - 375mm
    - 450mm
    - 600mm
  - Pump Station
  - Reservoir
  - Treatment Plant
- Existing Water Mains**
  - Reticulation Main
  - Distribution Main
  - Transfer Main
  - Old LGA Boundary
  - Suburb
  - Transport - Roads
- M1 Motorway
- Railway
- Investigation Areas by Developers
- Development Sites 2021-2046
- ForecastID\_Centres
- Cadastre
- LEP\_2022\_LandZoningMap**
  - B1 - Neighbourhood Centre
  - B2 - Local Centre
  - C1 - National Parks & Nature Reserves
  - C2 - Environmental Conservation
  - C3 - Environmental Management
  - C4 - Environmental Living
  - R1 - General Residential
  - R2 - Low Density Residential
  - RE1 - Public Recreation
  - RE2 - Private Recreation
  - SP2 - Infrastructure
  - W2 - Recreational Waterways



Siva Balasubramanian  
Date: 25/03/2025  
Source: Central Coast Council  
Projection: GDA\_1994\_Transverse\_Mercator; GCS\_GDA\_1994  
Path: \\nile.gosford.nsw.gov.au\water\AMBP\Siva\DSP-2024\Proposed Water Assets DSP 2024

**DISCLAIMER**  
These maps have been compiled from various sources and the publisher and/or contributors accept no responsibility for any injury, loss or damage arising from the use, error or any omission therein. While all care is taken to ensure a high degree of accuracy, users are invited to notify Councils Geospatial Group of any map discrepancies. No part of this map may be reproduced without prior written permission.  
© 2024 Department of Planning, Housing and Infrastructure & © 2025 Central Coast Council, All Rights Reserved.

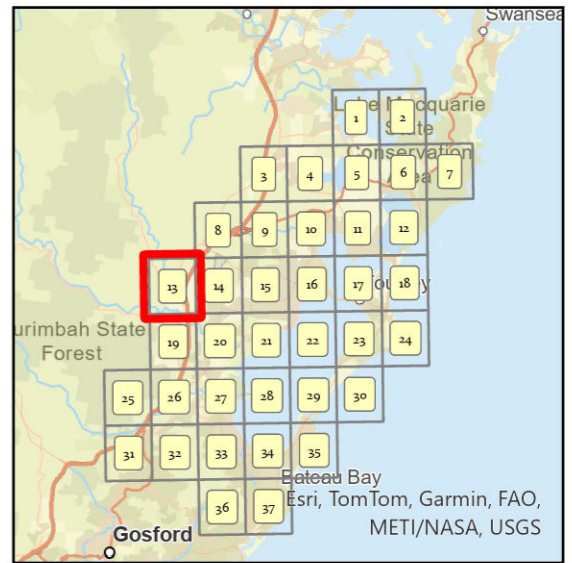




# CENTRAL COAST COUNCIL PROPOSED WATER ASSETS DSP 2024 NORTH

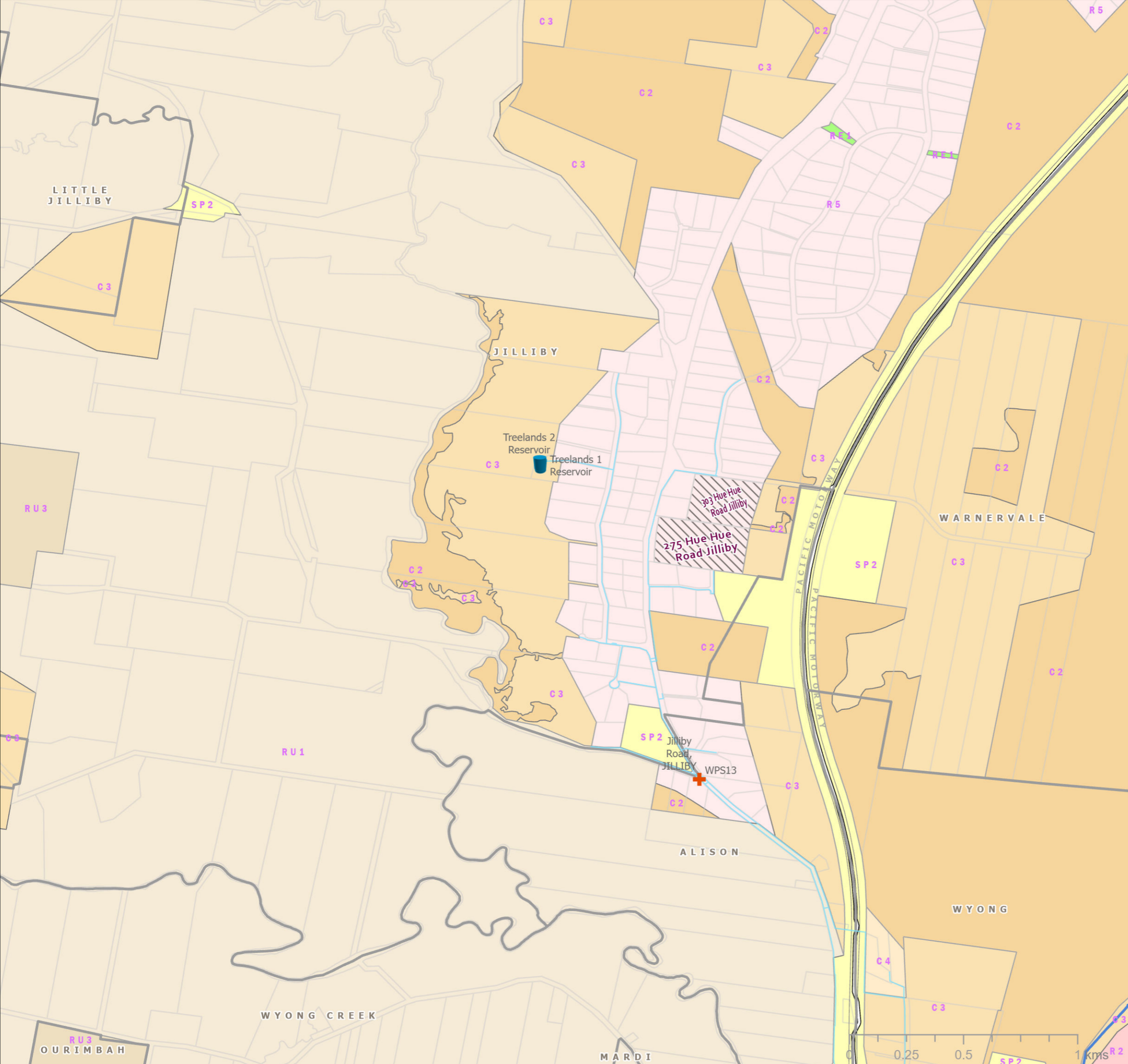
## Legend

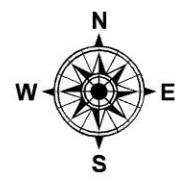
- |                             |                                   |
|-----------------------------|-----------------------------------|
| <b>Proposed Water Mains</b> | Suburb                            |
| <b>Diameter</b>             | Transport - Roads                 |
| 100mm                       | M1 Motorway                       |
| 150mm                       | Railway                           |
| 200mm                       | Investigation Areas by Developers |
| 250mm                       | Development Sites 2021-2046       |
| 300mm                       | ForecastID_Centres                |
| 375mm                       | Cadastral                         |
| 450mm                       | <b>LEP_2022_LandZoningMap</b>     |
| 600mm                       | C2 - Environmental Conservation   |
| Pump Station                | C3 - Environmental Management     |
| Reservoir                   | C4 - Environmental Living         |
| Treatment Plant             | R2 - Low Density Residential      |
| <b>Existing Water Mains</b> | R5 - Large Lot Residential        |
| Reticulation Main           | RE1 - Public Recreation           |
| Distribution Main           | RU1 - Primary Production          |
| Transfer Main               | RU3 - Forestry                    |
| Old LGA Boundary            | SP2 - Infrastructure              |



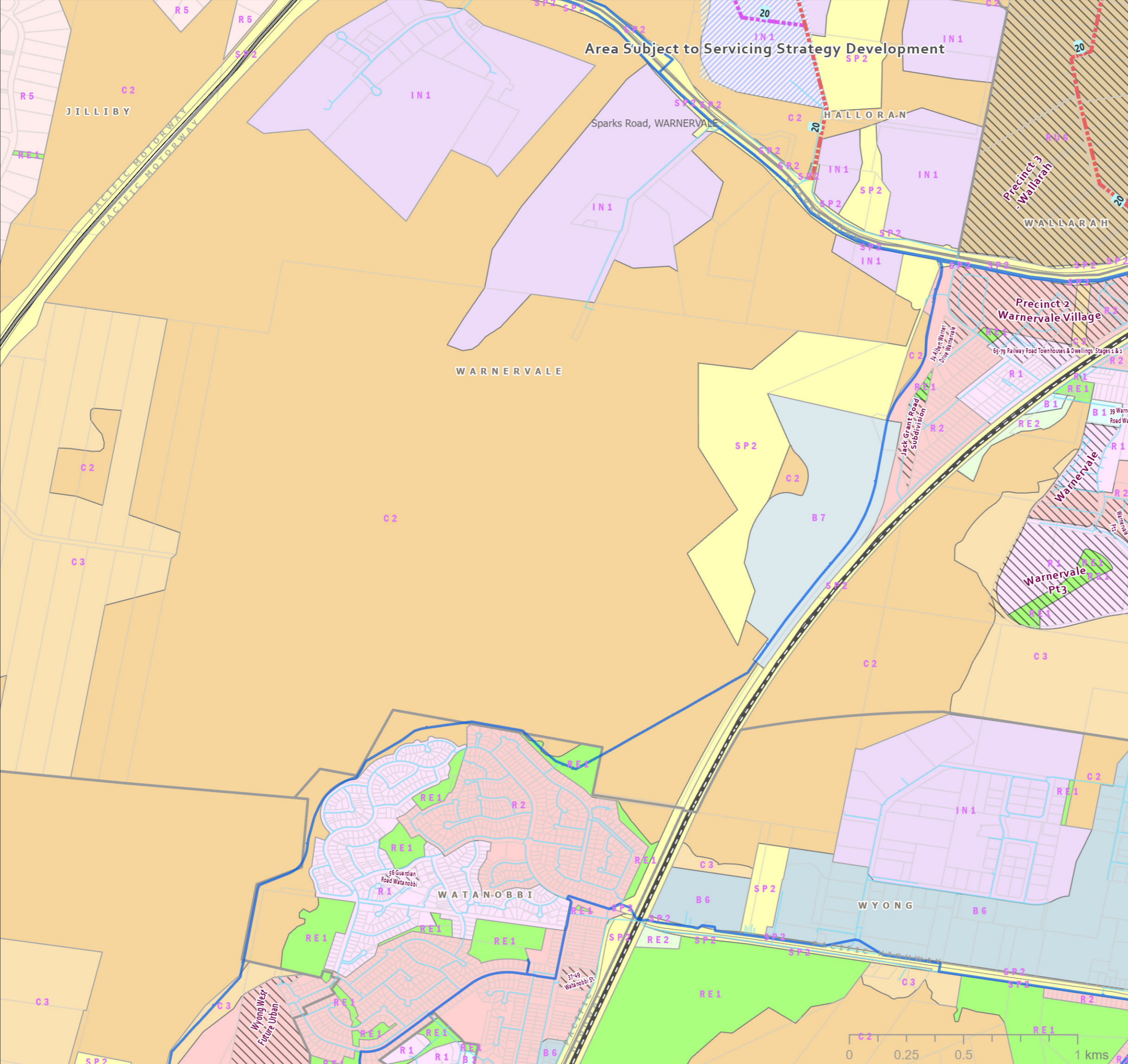
Siva Balasubramanian  
 Date: 25/03/2025  
 Source: Central Coast Council  
 Projection: GDA\_1994\_Transverse\_Mercator; GCS\_GDA\_1994  
 Path: \\nls.gosford.nsw.gov.au\water\AMBP\Siva\DSP-2024\Proposed Water Assets DSP 2024

**DISCLAIMER**  
 These maps have been compiled from various sources and the publisher and/or contributors accept no responsibility for any injury, loss or damage arising from the use, error or any omission therein. While all care is taken to ensure a high degree of accuracy, users are invited to notify Councils Geospatial Group of any map discrepancies. No part of this map may be reproduced without prior written permission.  
 © 2024 Department of Planning, Housing and Infrastructure & © 2025 Central Coast Council, All Rights Reserved.



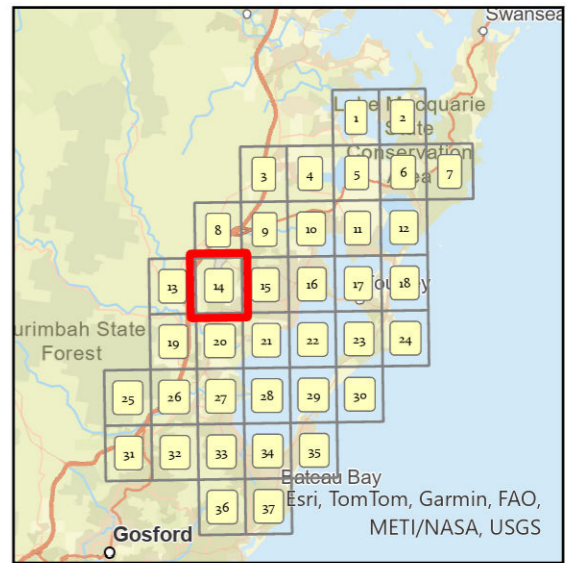


**CENTRAL COAST COUNCIL**  
**PROPOSED WATER ASSETS DSP 2024**  
**NORTH**



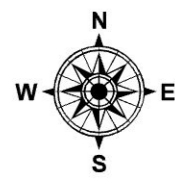
**Legend**

- Proposed Water Mains**
- 100mm
  - 150mm
  - 200mm
  - 250mm
  - 300mm
  - 375mm
  - 450mm
  - 600mm
- Existing Water Mains**
- Reticulation Main
  - Distribution Main
  - Transfer Main
  - Old LGA Boundary
  - Suburb
  - Transport - Roads
- Other Features**
- M1 Motorway
  - Railway
  - Investigation Areas by Developers
  - Development Sites 2021-2046
  - ForecastID\_Centres
  - Cadastre
  - Pump Station
  - Reservoir
  - Treatment Plant
- LEP\_2022\_LandZoningMap**
- B1 - Neighbourhood Centre
  - B6 - Enterprise Corridor
  - B7 - Business Park
  - C2 - Environmental Conservation
  - C3 - Environmental Management
  - IN1 - General Industrial
  - R1 - General Residential
  - R2 - Low Density Residential
  - R5 - Large Lot Residential
  - RE1 - Public Recreation
  - RE2 - Private Recreation
  - RU6 - Transition
  - SP2 - Infrastructure



Siva Balasubramanian  
 Date: 25/03/2025  
 Source: Central Coast Council  
 Projection: GDA\_1994\_Transverse\_Mercator; GCS\_GDA\_1994  
 Path: \\nls.gosford.nsw.gov.au\water\AMBP\Siva\DSP-2024\Proposed Water Assets DSP 2024

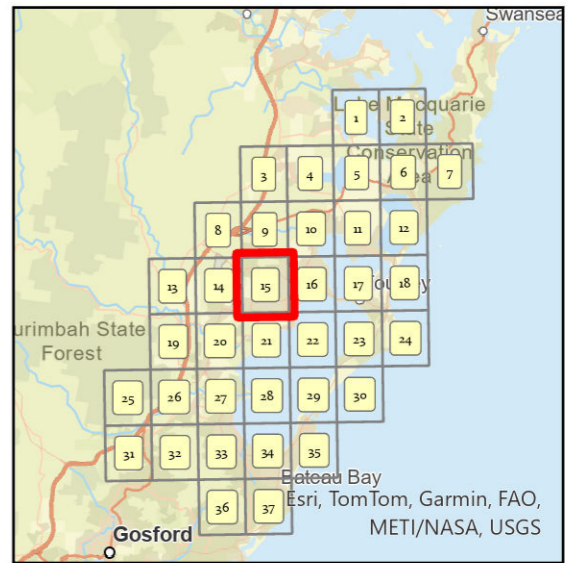
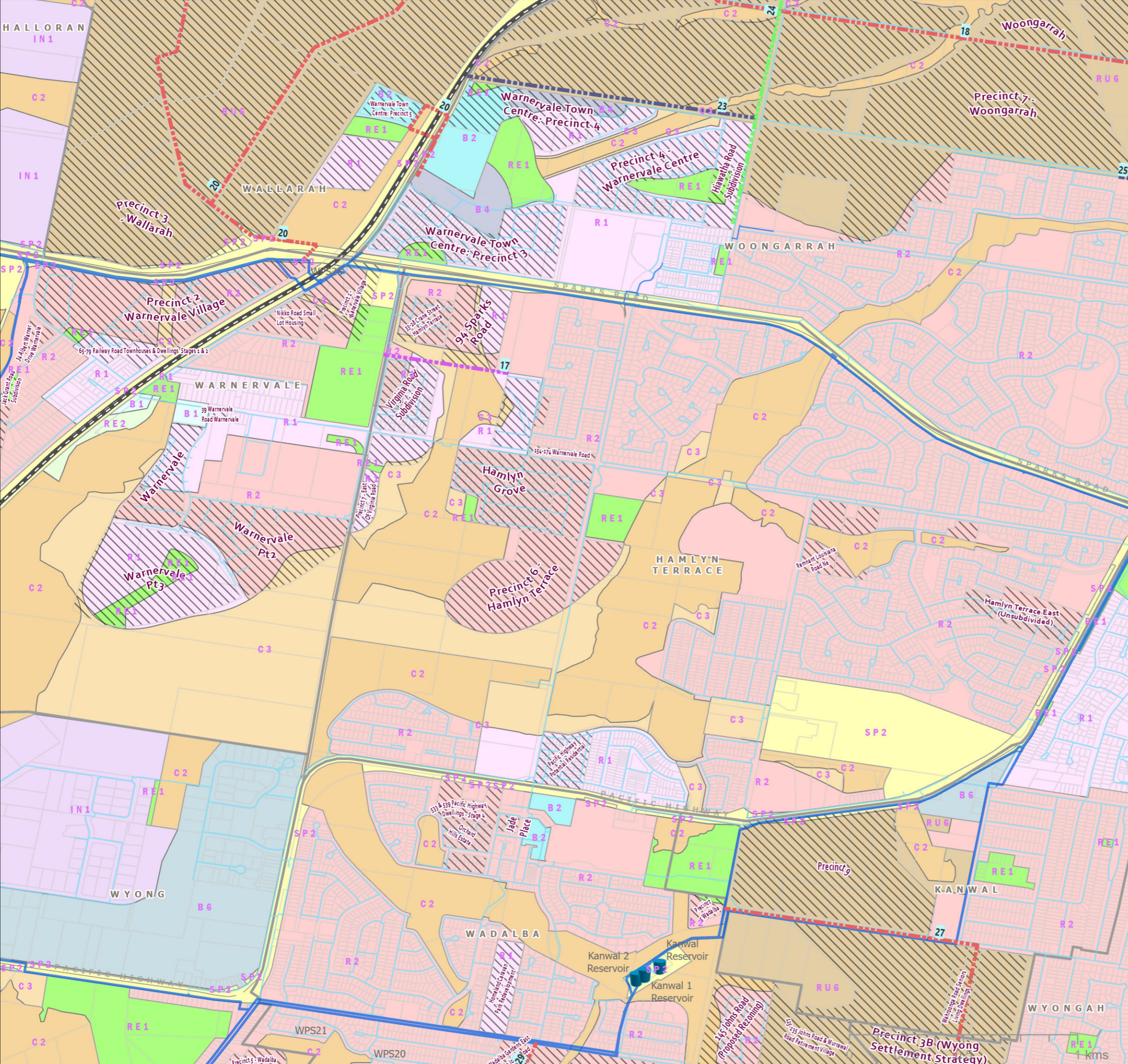
**DISCLAIMER**  
 These maps have been compiled from various sources and the publisher and/or contributors accept no responsibility for any injury, loss or damage arising from the use, error or any omission therein. While all care is taken to ensure a high degree of accuracy, users are invited to notify Councils Geospatial Group of any map discrepancies. No part of this map may be reproduced without prior written permission.  
 © 2024 Department of Planning, Housing and Infrastructure & © 2025 Central Coast Council, All Rights Reserved.



# CENTRAL COAST COUNCIL PROPOSED WATER ASSETS DSP 2024 NORTH

## Legend

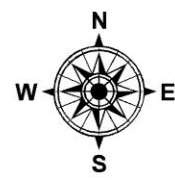
- Proposed Water Mains**
- 100mm
  - 150mm
  - 200mm
  - 250mm
  - 300mm
  - 375mm
  - 450mm
  - 600mm
- Existing Water Mains**
- Reticulation Main
  - Distribution Main
  - Transfer Main
  - Old LGA Boundary
  - Suburb
  - Transport - Roads
- Other Symbols**
- M1 Motorway
  - Railway
  - Investigation Areas by Developers
  - Development Sites 2021-2046
  - ForecastID\_Centres
  - Cadastre
  - Pump Station
  - Reservoir
  - Treatment Plant
- LEP\_2022\_LandZoningMap**
- B1 - Neighbourhood Centre
  - B2 - Local Centre
  - B4 - Mixed Use
  - B6 - Enterprise Corridor
  - C2 - Environmental Conservation
  - C3 - Environmental Management
  - IN1 - General Industrial
  - R1 - General Residential
  - R2 - Low Density Residential
  - RE1 - Public Recreation
  - RE2 - Private Recreation
  - RU6 - Transition
  - SP2 - Infrastructure



Siva Balasubramanian  
Date: 25/03/2025  
Source: Central Coast Council  
Projection: GDA\_1994\_Transverse\_Mercator; GCS\_GDA\_1994  
Path: \\nike.gosford.nsw.gov.au\water\AMBP\Siva\DSP-2024\Proposed Water Assets DSP 2024

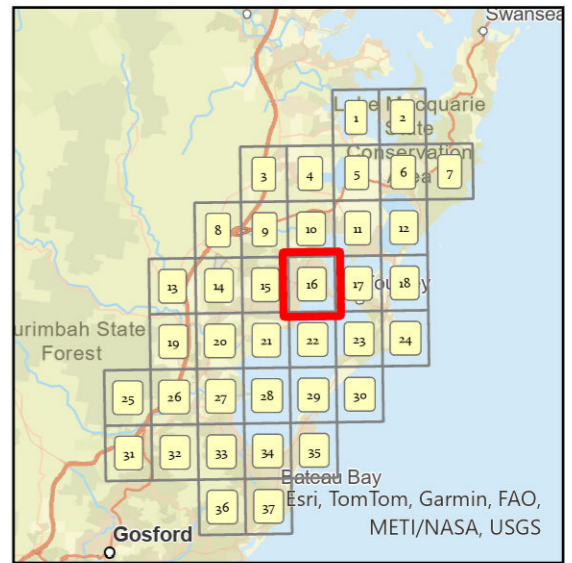
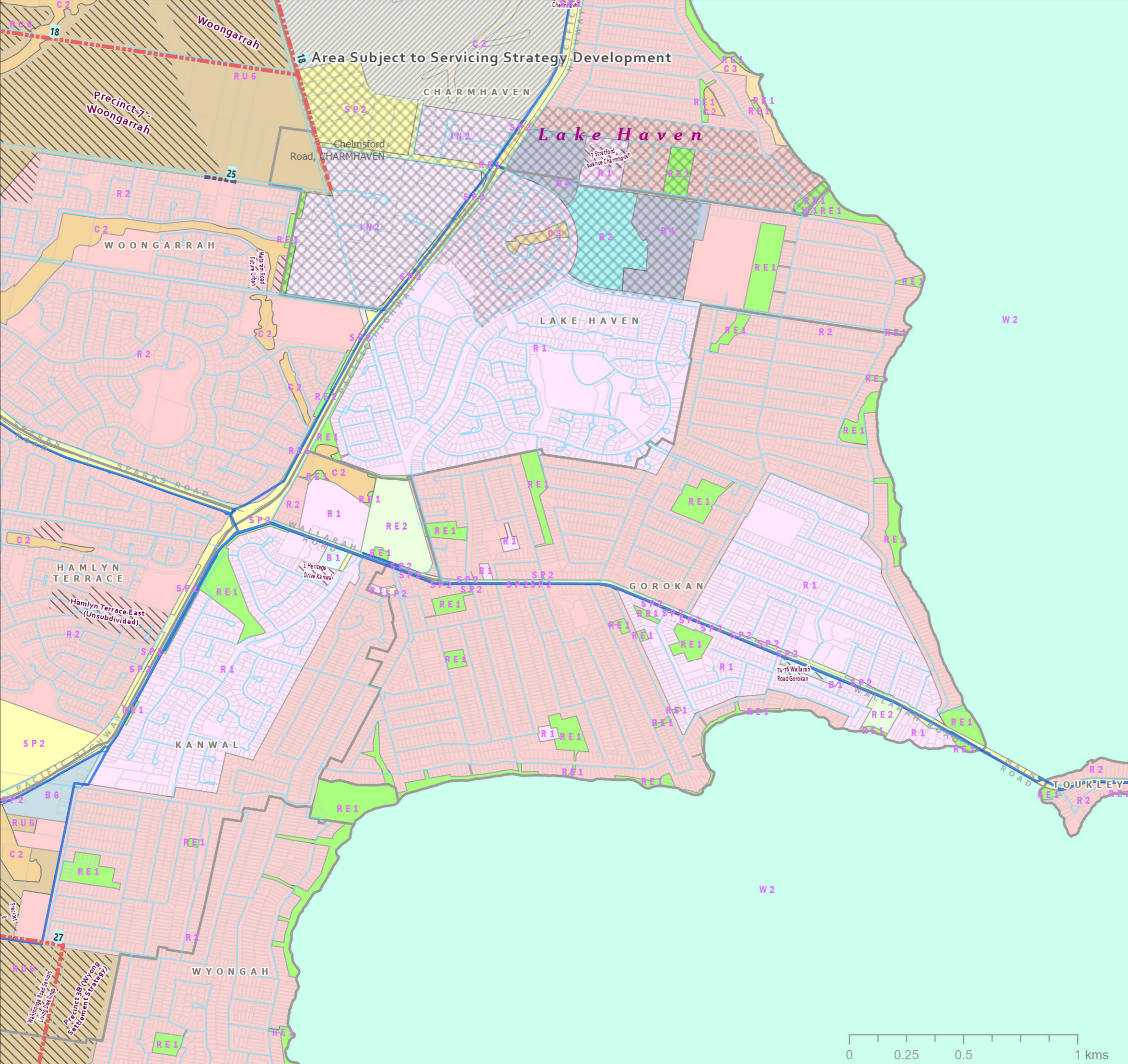
**DISCLAIMER**  
These maps have been compiled from various sources and the publisher and/or contributors accept no responsibility for any injury, loss or damage arising from the use, error or any omission therein. While all care is taken to ensure a high degree of accuracy, users are invited to notify Councils Geospatial Group of any map discrepancies. No part of this map may be reproduced without prior written permission.  
© 2024 Department of Planning, Housing and Infrastructure & © 2025 Central Coast Council, All Rights Reserved.





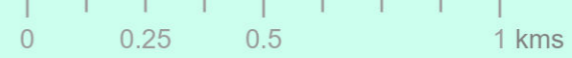
# CENTRAL COAST COUNCIL PROPOSED WATER ASSETS DSP 2024 NORTH

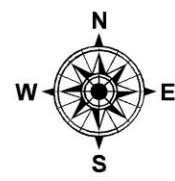
- Legend**
- Proposed Water Mains**
- Diameter
    - 100mm
    - 150mm
    - 200mm
    - 250mm
    - 300mm
    - 375mm
    - 450mm
    - 600mm
  - Pump Station
  - Reservoir
  - Treatment Plant
- Existing Water Mains**
- Reticulation Main
  - Distribution Main
  - Transfer Main
  - Old LGA Boundary
  - Suburb
  - Transport - Roads
  - M1 Motorway
  - Railway
  - Investigation Areas by Developers
  - Development Sites 2021-2046
  - ForecastID\_Centres
  - Cadastre
- LEP\_2022\_LandZoningMap**
- B1 - Neighbourhood Centre
  - B2 - Local Centre
  - B4 - Mixed Use
  - B6 - Enterprise Corridor
  - C2 - Environmental Conservation
  - C3 - Environmental Management
  - IN2 - Light Industrial
  - R1 - General Residential
  - R2 - Low Density Residential
  - RE1 - Public Recreation
  - RE2 - Private Recreation
  - RU6 - Transition
  - SP2 - Infrastructure
  - W1 - Natural Waterways
  - W2 - Recreational Waterways



Siva Balasubramanian  
Date: 25/03/2025  
Source: Central Coast Council  
Projection: GDA\_1994\_Transverse\_Mercator; GCS\_GDA\_1994  
Path: \\nike.gosford.nsw.gov.au\water\AMBP\Siva\DSP-2024\Proposed Water Assets DSP 2024

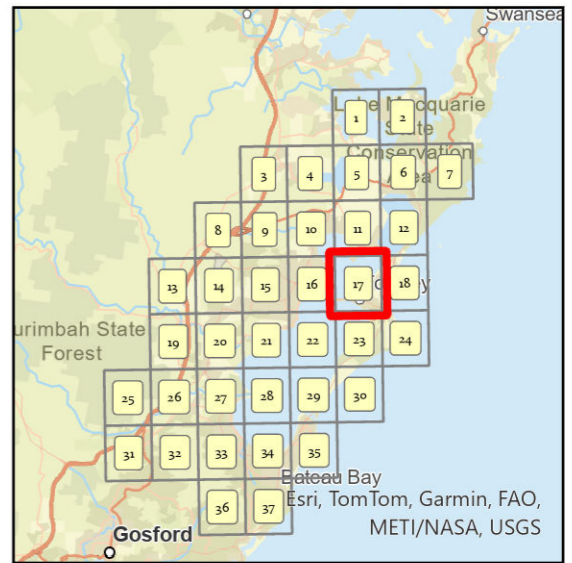
**DISCLAIMER**  
These maps have been compiled from various sources and the publisher and/or contributors accept no responsibility for any injury, loss or damage arising from the use, error or any omission therein. While all care is taken to ensure a high degree of accuracy, users are invited to notify Councils Geospatial Group of any map discrepancies. No part of this map may be reproduced without prior written permission.  
© 2024 Department of Planning, Housing and Infrastructure & © 2025 Central Coast Council, All Rights Reserved.





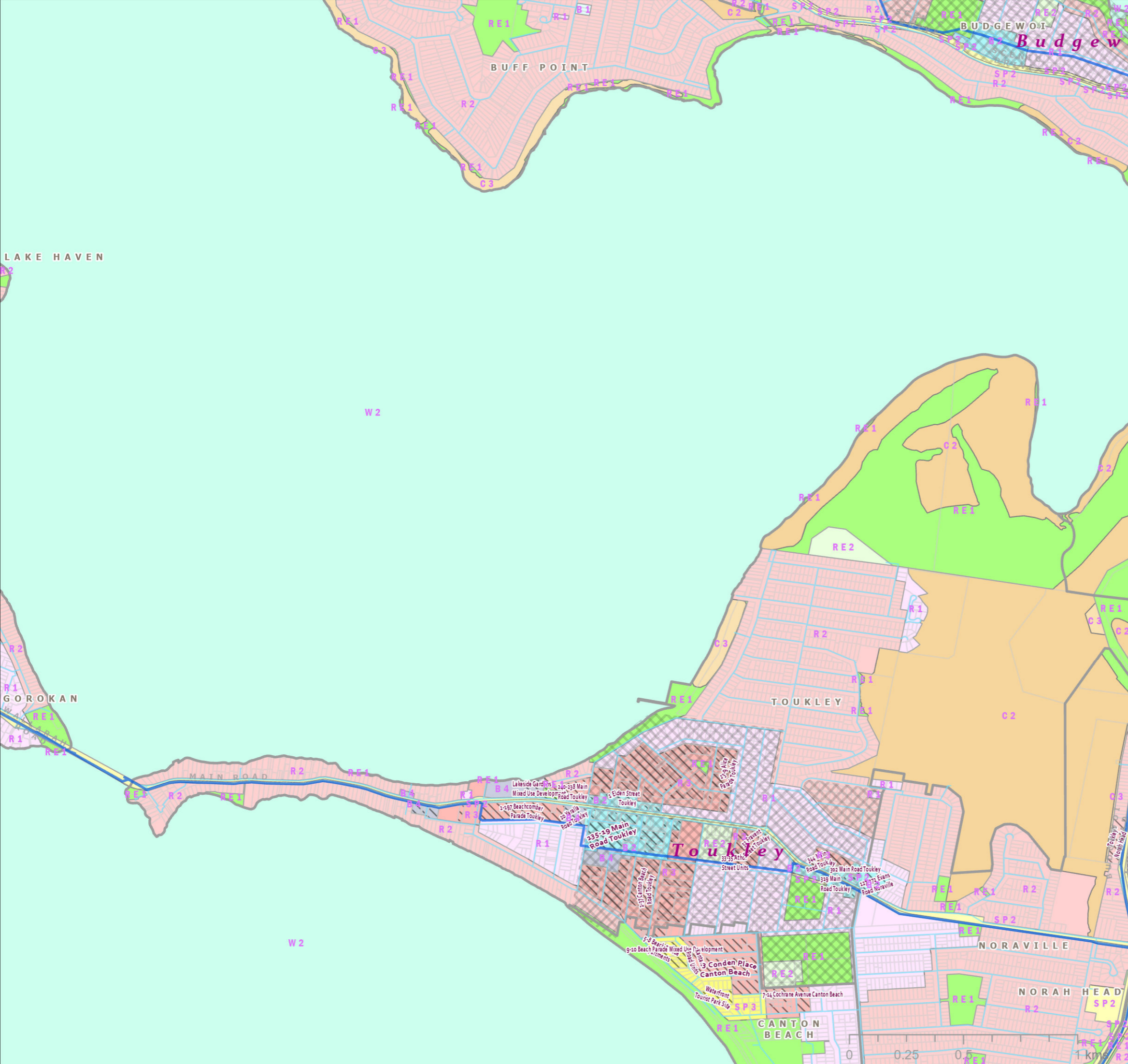
# CENTRAL COAST COUNCIL PROPOSED WATER ASSETS DSP 2024 NORTH

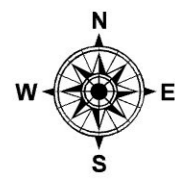
- Proposed Water Mains**
- Diameter
    - 100mm
    - 150mm
    - 200mm
    - 250mm
    - 300mm
    - 375mm
    - 450mm
    - 600mm
  - Pump Station
  - Reservoir
  - Treatment Plant
- Existing Water Mains**
- Reticulation Main
  - Distribution Main
  - Transfer Main
  - Old LGA Boundary
  - Suburb
  - Transport - Roads
  - M1 Motorway
  - Railway
  - Investigation Areas by Developers
  - Development Sites 2021-2046
  - ForecastID\_Centres
  - Cadastre
- LEP\_2022\_LandZoningMap**
- B1 - Neighbourhood Centre
  - B2 - Local Centre
  - B4 - Mixed Use
  - C2 - Environmental Conservation
  - C3 - Environmental Management
  - R1 - General Residential
  - R2 - Low Density Residential
  - R3 - Medium Density Residential
  - RE1 - Public Recreation
  - RE2 - Private Recreation
  - SP2 - Infrastructure
  - SP3 - Tourist
  - W2 - Recreational Waterways



Siva Balasubramanian  
Date: 25/03/2025  
Source: Central Coast Council  
Projection: GDA\_1994\_Transverse\_Mercator; GCS\_GDA\_1994  
Path: \\nls.gosford.nsw.gov.au\water\AMBP\Siva\DSP-2024\Proposed Water Assets DSP 2024

**DISCLAIMER**  
These maps have been compiled from various sources and the publisher and/or contributors accept no responsibility for any injury, loss or damage arising from the use, error or any omission therein. While all care is taken to ensure a high degree of accuracy, users are invited to notify Councils Geospatial Group of any map discrepancies. No part of this map may be reproduced without prior written permission.  
© 2024 Department of Planning, Housing and Infrastructure & © 2025 Central Coast Council, All Rights Reserved.

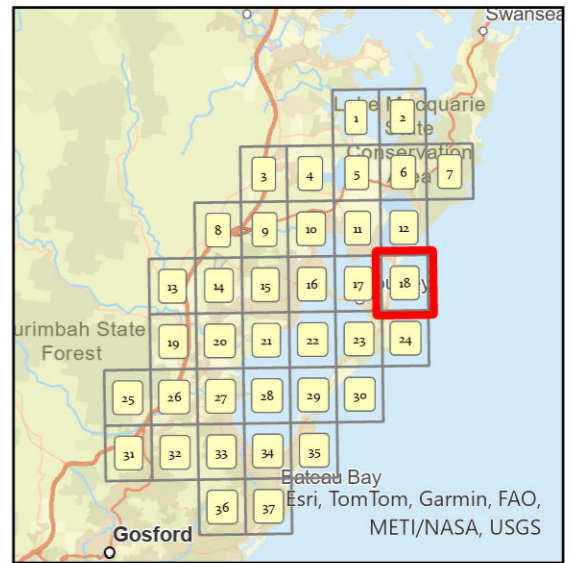




# CENTRAL COAST COUNCIL PROPOSED WATER ASSETS DSP 2024 NORTH

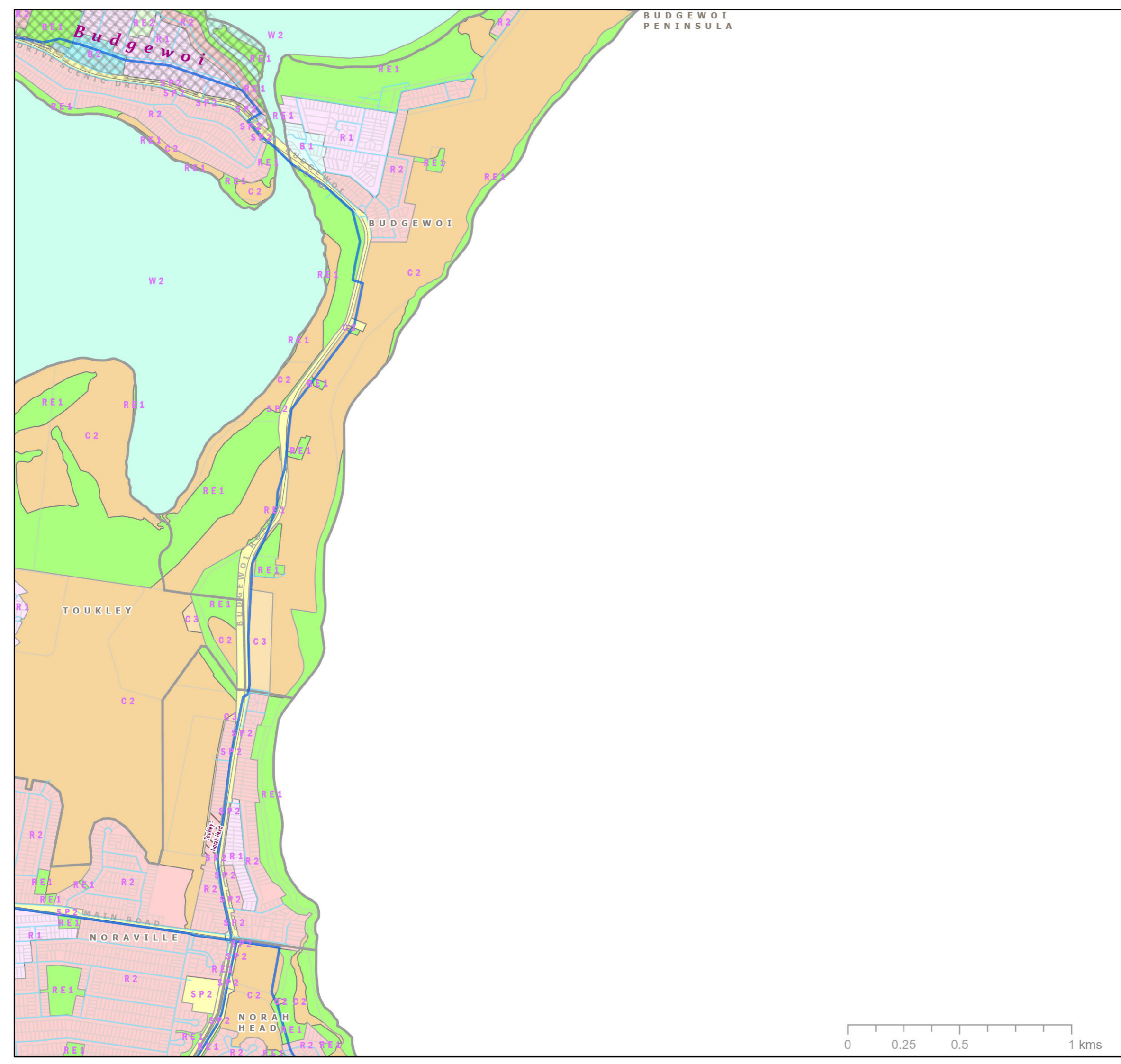
## Legend

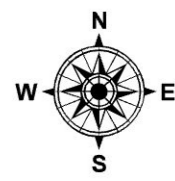
- |                             |                                       |
|-----------------------------|---------------------------------------|
| <b>Proposed Water Mains</b> | — Transport - Roads                   |
| <b>Diameter</b>             | — M1 Motorway                         |
| 100mm                       | — Railway                             |
| 150mm                       | ▨ Investigation Areas by Developers   |
| 200mm                       | ▨ Development Sites 2021-2046         |
| 250mm                       | ▨ ForecastID_Centres                  |
| 300mm                       | ▨ Cadastre                            |
| 375mm                       | <b>LEP_2022_LandZoningMap</b>         |
| 450mm                       | B1 - Neighbourhood Centre             |
| 600mm                       | B2 - Local Centre                     |
| +                           | C1 - National Parks & Nature Reserves |
| Reservoir                   | C2 - Environmental Conservation       |
| Treatment Plant             | C3 - Environmental Management         |
| <b>Existing Water Mains</b> | R1 - General Residential              |
| — Reticulation Main         | R2 - Low Density Residential          |
| — Distribution Main         | RE1 - Public Recreation               |
| — Transfer Main             | RE2 - Private Recreation              |
| — Old LGA Boundary          | SP2 - Infrastructure                  |
| Suburb                      | W2 - Recreational Waterways           |



Siva Balasubramanian  
 Date: 25/03/2025  
 Source: Central Coast Council  
 Projection: GDA\_1994\_Transverse\_Mercator; GCS\_GDA\_1994  
 Path: \\nile.gosford.nsw.gov.au\water\AMBP\Siva\DSP-2024\Proposed Water Assets DSP 2024

**DISCLAIMER**  
 These maps have been compiled from various sources and the publisher and/or contributors accept no responsibility for any injury, loss or damage arising from the use, error or any omission therein. While all care is taken to ensure a high degree of accuracy, users are invited to notify Councils Geospatial Group of any map discrepancies. No part of this map may be reproduced without prior written permission.  
 © 2024 Department of Planning, Housing and Infrastructure & © 2025 Central Coast Council, All Rights Reserved.

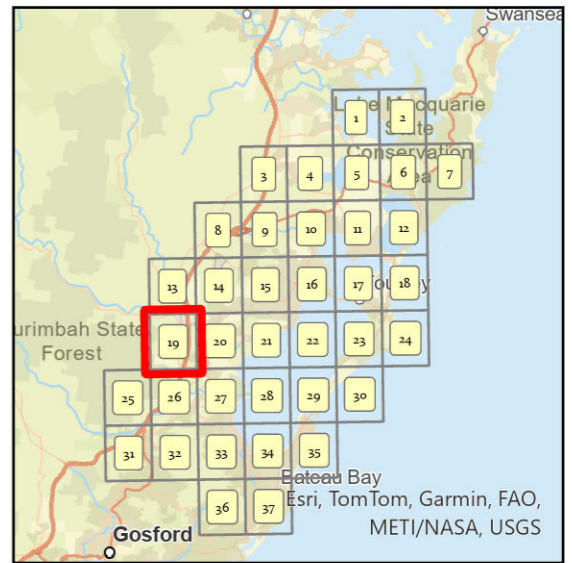




# CENTRAL COAST COUNCIL PROPOSED WATER ASSETS DSP 2024 NORTH

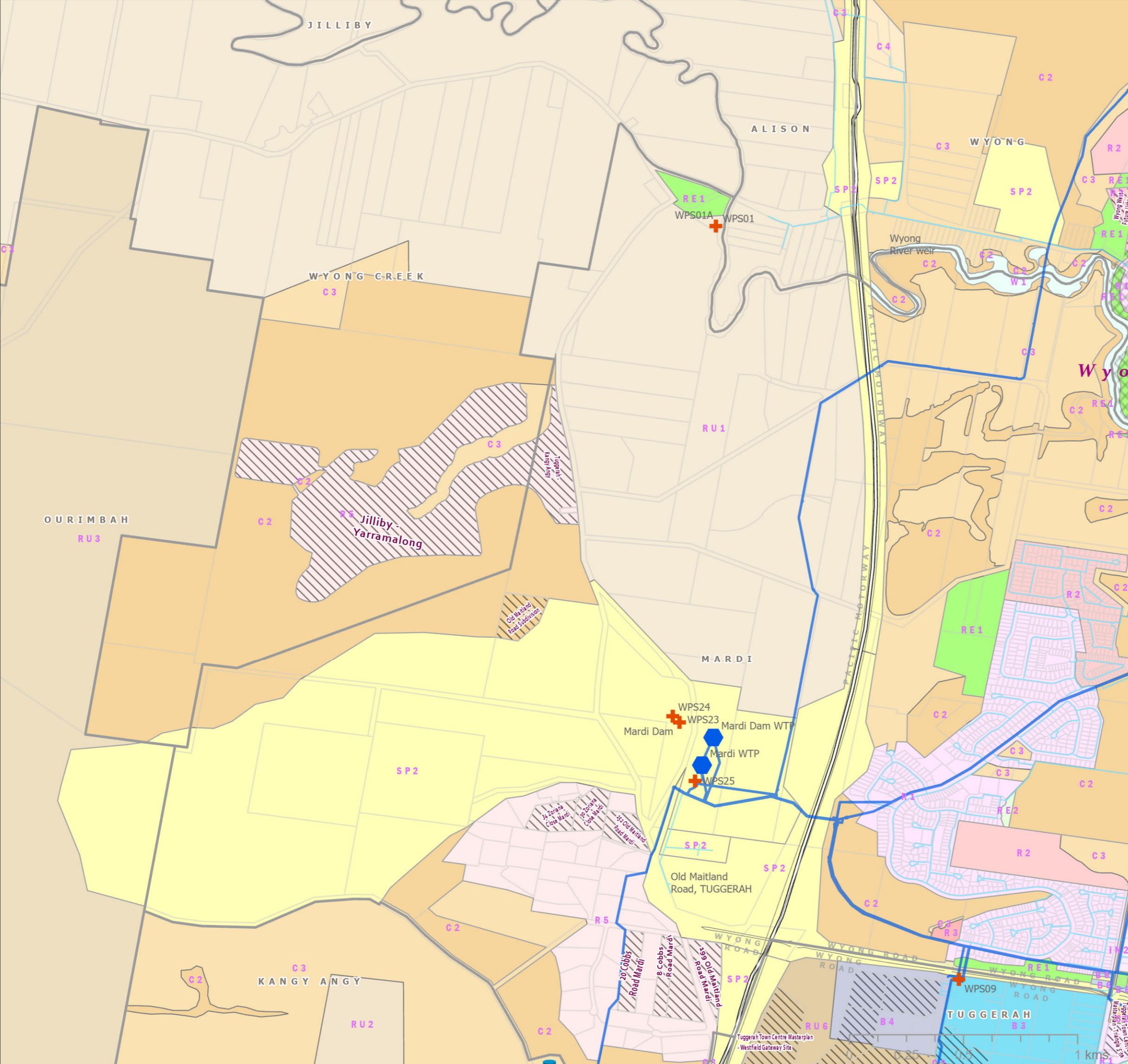
## Legend

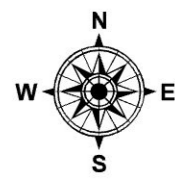
- Proposed Water Mains**
  - Diameter
    - 100mm
    - 150mm
    - 200mm
    - 250mm
    - 300mm
    - 375mm
    - 450mm
    - 600mm
  - Pump Station
  - Reservoir
  - Treatment Plant
- Existing Water Mains**
  - Reticulation Main
  - Distribution Main
  - Transfer Main
  - Old LGA Boundary
  - Suburb
  - Transport - Roads
  - M1 Motorway
  - Railway
  - Investigation Areas by Developers
- Development Sites 2021-2046**
- ForecastID\_Centres**
- Cadastre**
- LEP\_2022\_LandZoningMap**
  - B3 - Commercial Core
  - B4 - Mixed Use
  - B6 - Enterprise Corridor
  - C2 - Environmental Conservation
  - C3 - Environmental Management
  - C4 - Environmental Living
  - IN2 - Light Industrial
  - R1 - General Residential
  - R2 - Low Density Residential
  - R3 - Medium Density Residential
  - R5 - Large Lot Residential
  - RE1 - Public Recreation
  - RE2 - Private Recreation
  - RU1 - Primary Production
  - RU2 - Rural Landscape
  - RU3 - Forestry
  - RU6 - Transition
  - SP2 - Infrastructure
  - W1 - Natural Waterways



Siva Balasubramanian  
Date: 25/03/2025  
Source: Central Coast Council  
Projection: GDA\_1994\_Transverse\_Mercator; GCS\_GDA\_1994  
Path: \\nke.gosford.nsw.gov.au\water\AMBP\Siva\DSP-2024\Proposed Water Assets DSP 2024

**DISCLAIMER**  
These maps have been compiled from various sources and the publisher and/or contributors accept no responsibility for any injury, loss or damage arising from the use, error or any omission therein. While all care is taken to ensure a high degree of accuracy, users are invited to notify Councils Geospatial Group of any map discrepancies. No part of this map may be reproduced without prior written permission.  
© 2024 Department of Planning, Housing and Infrastructure & © 2025 Central Coast Council, All Rights Reserved.

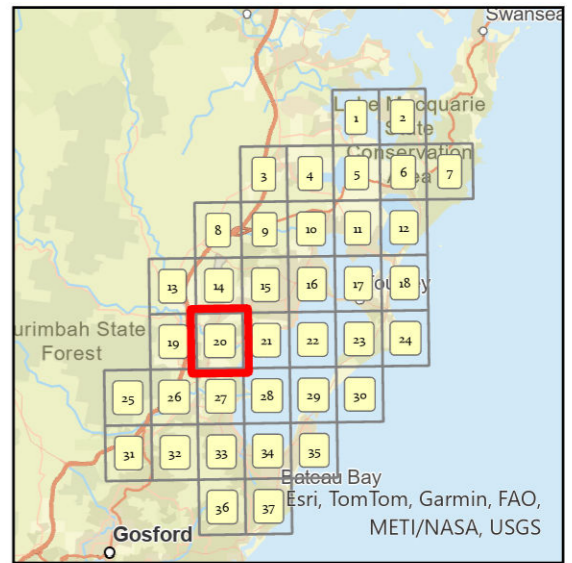
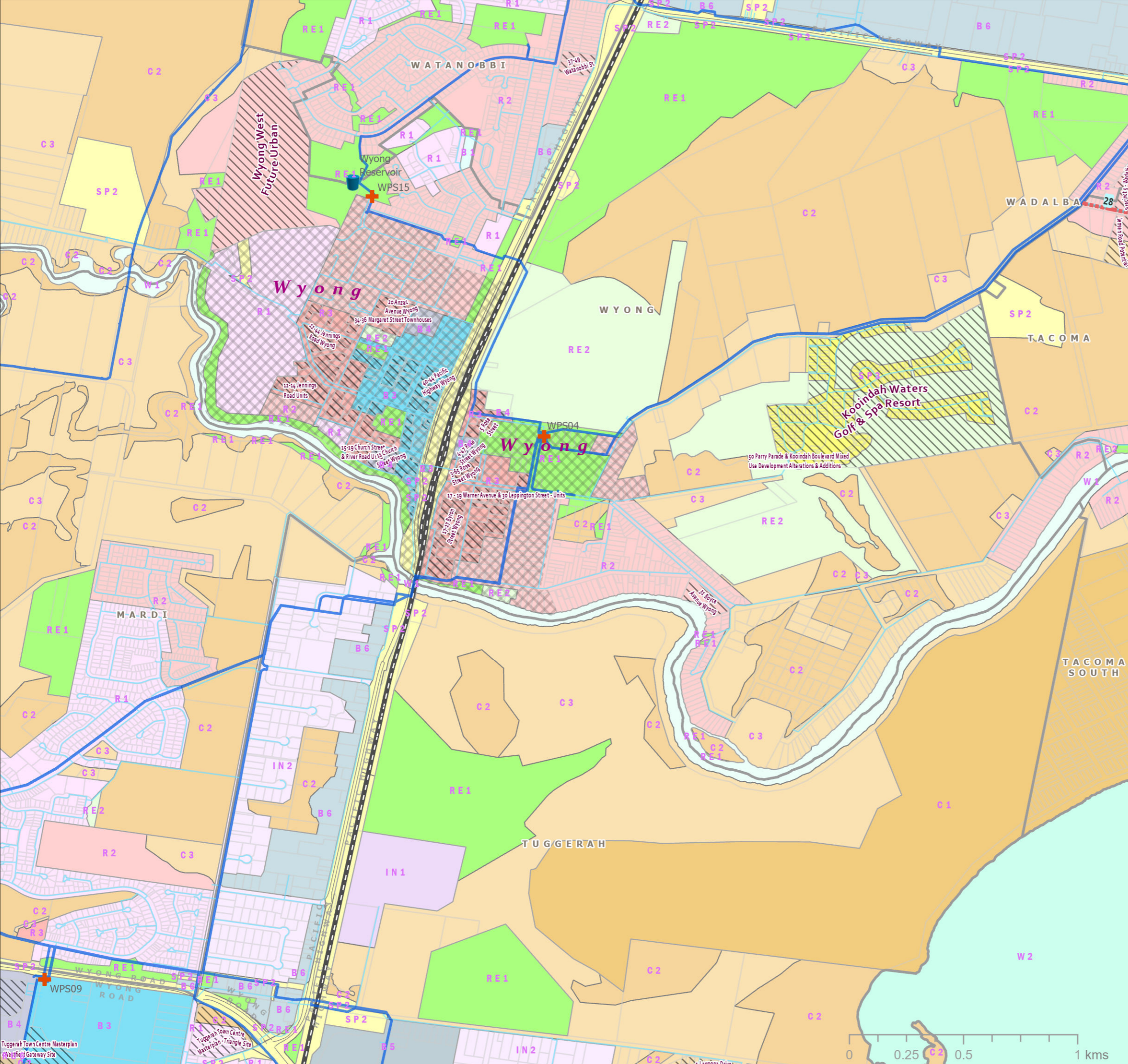




# CENTRAL COAST COUNCIL PROPOSED WATER ASSETS DSP 2024 NORTH

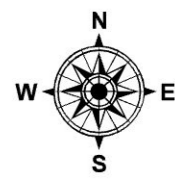
## Legend

- Proposed Water Mains**
  - Diameter
    - 100mm
    - 150mm
    - 200mm
    - 250mm
    - 300mm
    - 375mm
    - 450mm
    - 600mm
  - Pump Station
  - Reservoir
  - Treatment Plant
- Existing Water Mains**
  - Reticulation Main
  - Distribution Main
  - Transfer Main
  - Old LGA Boundary
  - Suburb
  - Transport - Roads
  - M1 Motorway
  - Railway
  - Investigation Areas by Developers
  - Development Sites 2021-2046
- ForecastID\_Centres**
- Cadastr**
- LEP\_2022\_LandZoningMap**
  - B1 - Neighbourhood Centre
  - B3 - Commercial Core
  - B4 - Mixed Use
  - B5 - Business Development
  - B6 - Enterprise Corridor
  - C1 - National Parks & Nature Reserves
  - C2 - Environmental Conservation
  - C3 - Environmental Management
  - IN1 - General Industrial
  - IN2 - Light Industrial
  - R1 - General Residential
  - R2 - Low Density Residential
  - R3 - Medium Density Residential
  - RE1 - Public Recreation
  - RE2 - Private Recreation
  - RU6 - Transition
  - SP2 - Infrastructure
  - SP3 - Tourist
  - W1 - Natural Waterways
  - W2 - Recreational Waterways

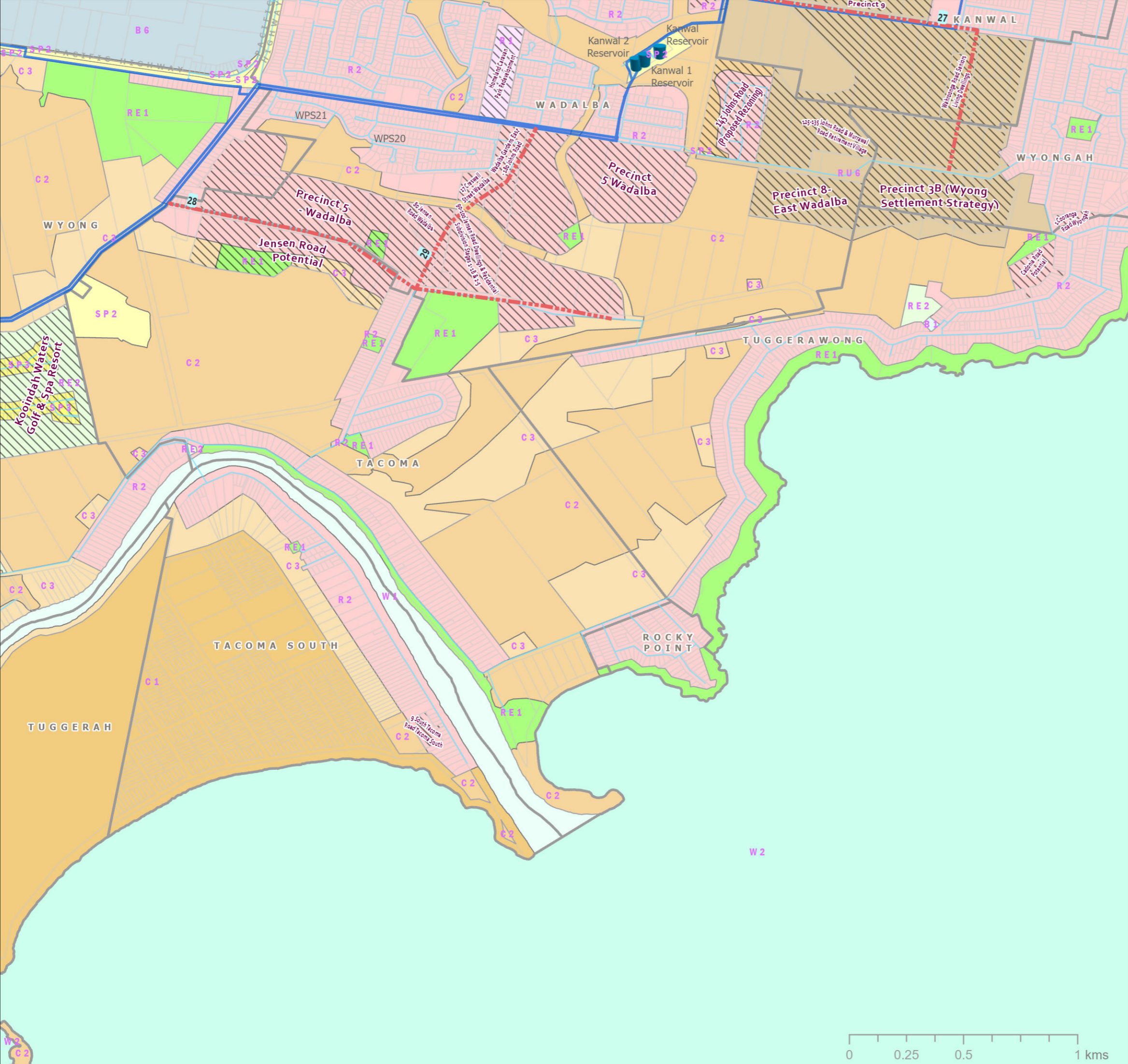


Siva Balasubramanian  
 Date: 25/03/2025  
 Source: Central Coast Council  
 Projection: GDA\_1994\_Transverse\_Mercator; GCS\_GDA\_1994  
 Path: \\yike.gosford.nsw.gov.au\water\AMBP\Siva\DSP-2024\Proposed Water Assets DSP 2024

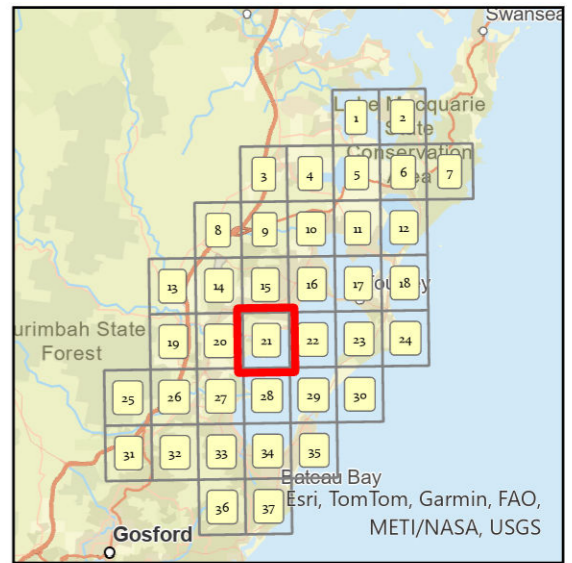
**DISCLAIMER**  
 These maps have been compiled from various sources and the publisher and/or contributors accept no responsibility for any injury, loss or damage arising from the use, error or any omission therein. While all care is taken to ensure a high degree of accuracy, users are invited to notify Councils Geospatial Group of any map discrepancies. No part of this map may be reproduced without prior written permission.  
 © 2024 Department of Planning, Housing and Infrastructure & © 2025 Central Coast Council, All Rights Reserved.



# CENTRAL COAST COUNCIL PROPOSED WATER ASSETS DSP 2024 NORTH




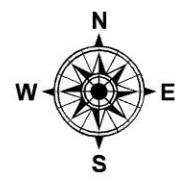
- Proposed Water Mains**
- Diameter
    - 100mm
    - 150mm
    - 200mm
    - 250mm
    - 300mm
    - 375mm
    - 450mm
    - 600mm
  - Pump Station
  - Reservoir
  - Treatment Plant
- Existing Water Mains**
- Reticulation Main
  - Distribution Main
  - Transfer Main
  - Old LGA Boundary
  - Suburb
  - Transport - Roads
  - M1 Motorway
- Legend**
- Railway
  - Investigation Areas by Developers
  - Development Sites 2021-2046
  - ForecastID\_Centres
  - Cadastre
- LEP\_2022\_LandZoningMap**
- B1 - Neighbourhood Centre
  - B6 - Enterprise Corridor
  - C1 - National Parks & Nature Reserves
  - C2 - Environmental Conservation
  - C3 - Environmental Management
  - R1 - General Residential
  - R2 - Low Density Residential
  - RE1 - Public Recreation
  - RE2 - Private Recreation
  - RU6 - Transition
  - SP2 - Infrastructure
  - SP3 - Tourist
  - W1 - Natural Waterways
  - W2 - Recreational Waterways



Siva Balasubramanian  
 Date: 25/03/2025  
 Source: Central Coast Council  
 Projection: GDA\_1994\_Transverse\_Mercator; GCS\_GDA\_1994  
 Path: \\nrike.gosford.nsw.gov.au\water\AMBP\Siva\DSP-2024\Proposed Water Assets DSP 2024

**DISCLAIMER**  
 These maps have been compiled from various sources and the publisher and/or contributors accept no responsibility for any injury, loss or damage arising from the use, error or any omission therein. While all care is taken to ensure a high degree of accuracy, users are invited to notify Councils Geospatial Group of any map discrepancies. No part of this map may be reproduced without prior written permission.  
 © 2024 Department of Planning, Housing and Infrastructure & © 2025 Central Coast Council, All Rights Reserved.

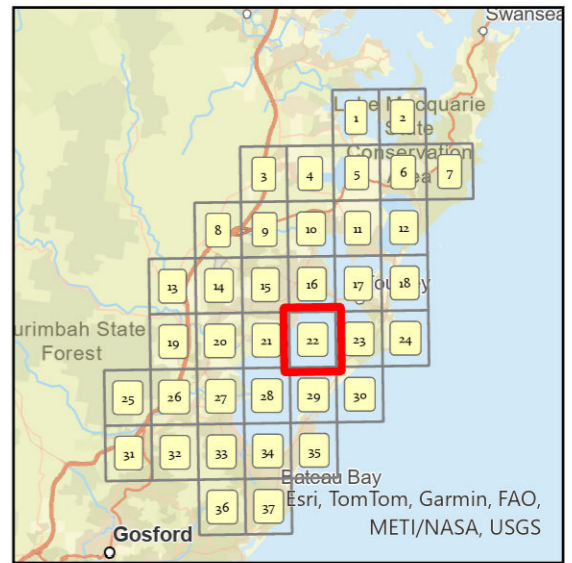
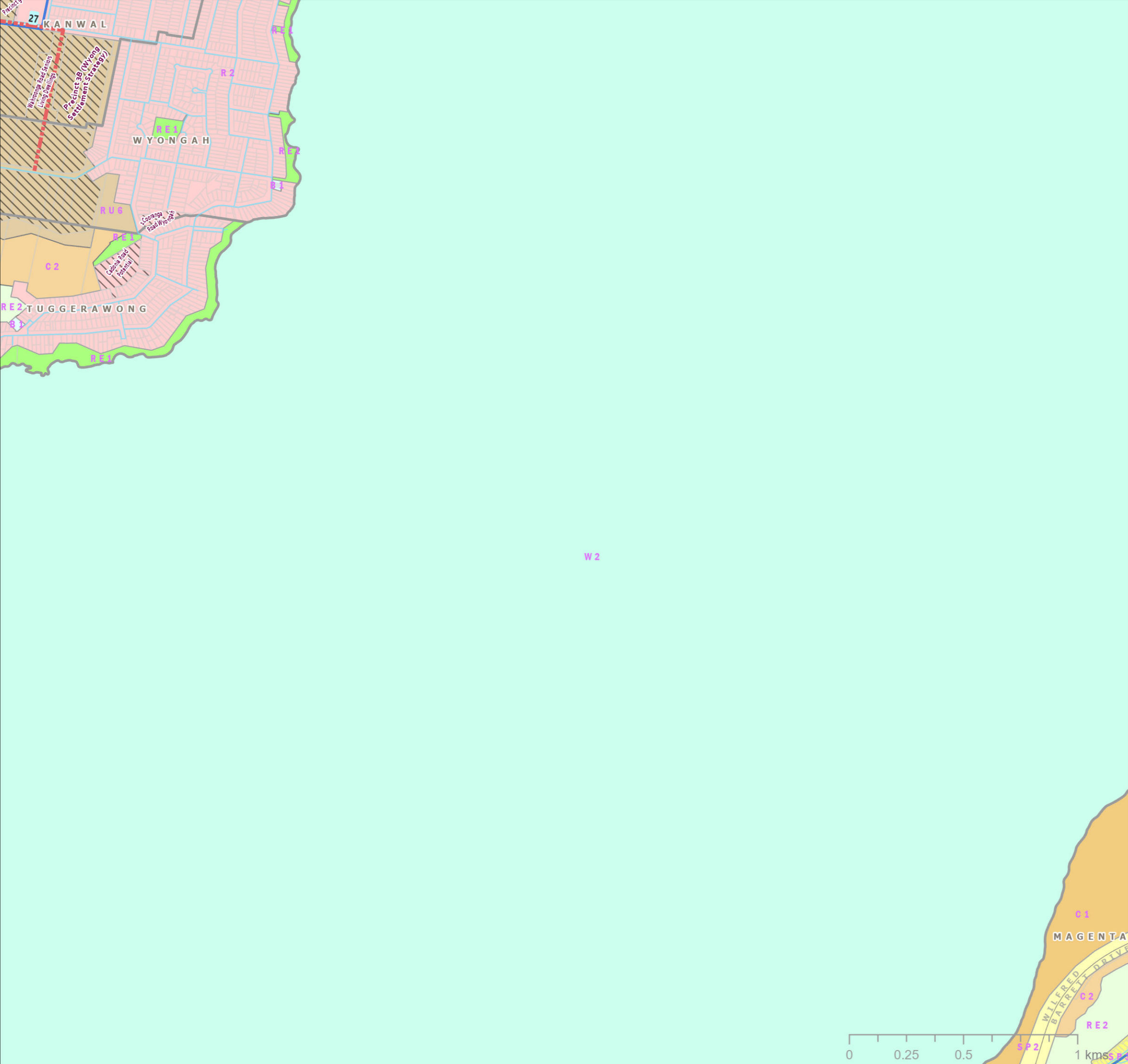




# CENTRAL COAST COUNCIL PROPOSED WATER ASSETS DSP 2024 NORTH

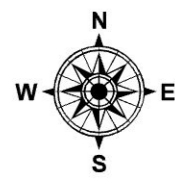
## Legend

- Proposed Water Mains**
- 100mm
  - 150mm
  - 200mm
  - 250mm
  - 300mm
  - 375mm
  - 450mm
  - 600mm
- Existing Water Mains**
- Reticulation Main
  - Distribution Main
  - Transfer Main
  - Old LGA Boundary
  - Suburb
- Transport - Roads**
- M1 Motorway
  - Railway
- Investigation Areas by Developers**
- Development Sites 2021-2046
  - ForecastID\_Centres
  - Cadastre
- LEP\_2022\_LandZoningMap**
- B1 - Neighbourhood Centre
  - C1 - National Parks & Nature Reserves
  - C2 - Environmental Conservation
  - R2 - Low Density Residential
  - RE1 - Public Recreation
  - RE2 - Private Recreation
  - RU6 - Transition
  - SP2 - Infrastructure
  - SP3 - Tourist
  - W2 - Recreational Waterways
- Other Symbols:**
- Pump Station
  - Reservoir
  - Treatment Plant



Siva Balasubramanian  
 Date: 25/03/2025  
 Source: Central Coast Council  
 Projection: GDA\_1994\_Transverse\_Mercator; GCS\_GDA\_1994  
 Path: \\nike.gosford.nsw.gov.au\water\AMBP\Siva\DSP-2024\Proposed Water Assets DSP 2024

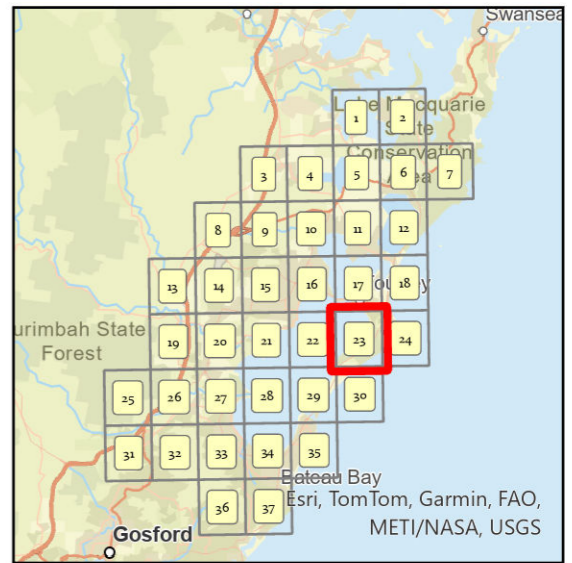
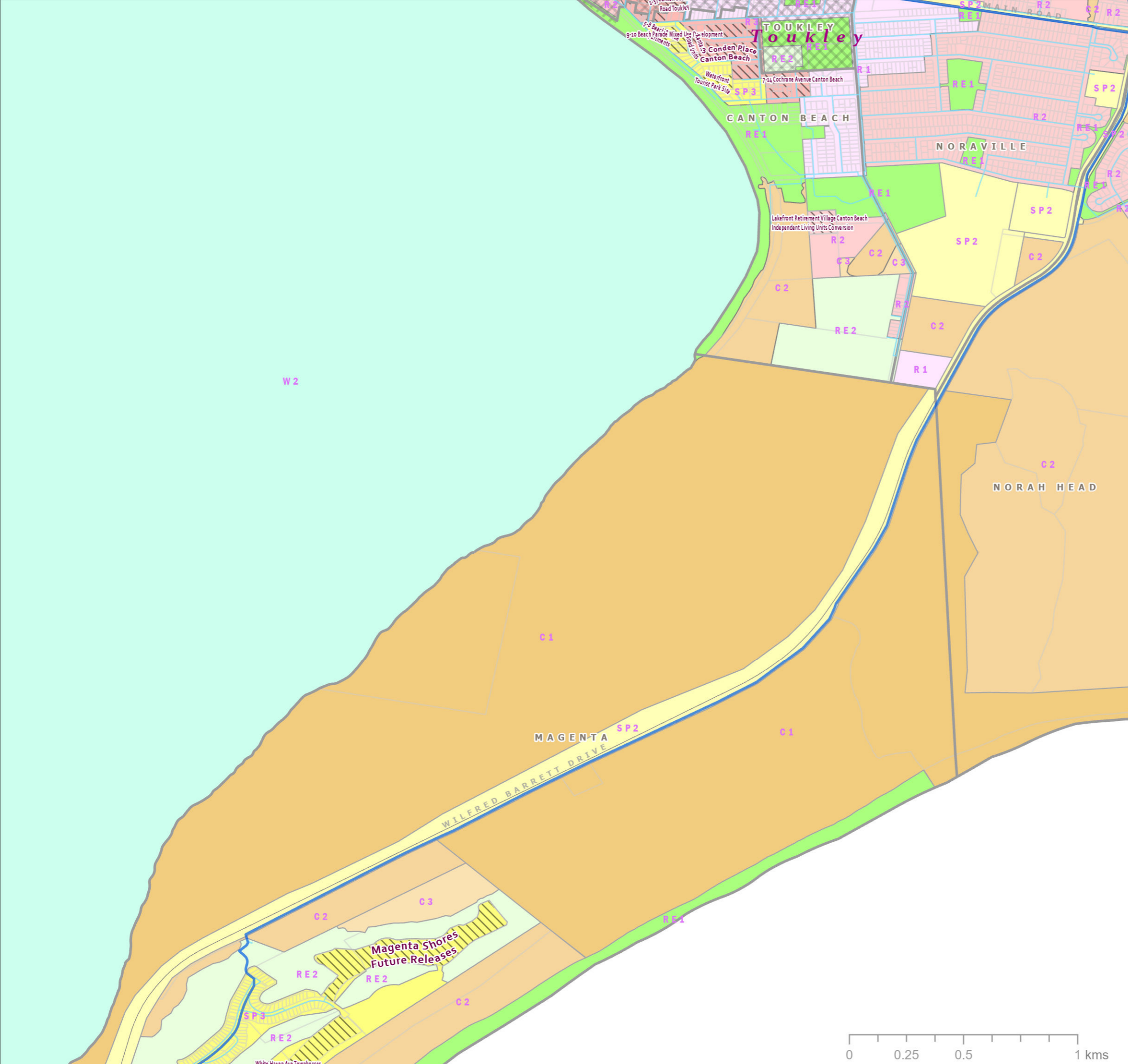
**DISCLAIMER**  
 These maps have been compiled from various sources and the publisher and/or contributors accept no responsibility for any injury, loss or damage arising from the use, error or any omission therein. While all care is taken to ensure a high degree of accuracy, users are invited to notify Councils Geospatial Group of any map discrepancies. No part of this map may be reproduced without prior written permission.  
 © 2024 Department of Planning, Housing and Infrastructure & © 2025 Central Coast Council, All Rights Reserved.



# CENTRAL COAST COUNCIL PROPOSED WATER ASSETS DSP 2024 NORTH

## Legend

- Proposed Water Mains**
- 100mm
  - 150mm
  - 200mm
  - 250mm
  - 300mm
  - 375mm
  - 450mm
  - 600mm
- Existing Water Mains**
- Reticulation Main
  - Distribution Main
  - Transfer Main
  - Old LGA Boundary
  - Suburb
- Other Features**
- Transport - Roads
  - M1 Motorway
  - Railway
  - Investigation Areas by Developers
  - Development Sites 2021-2046
  - ForecastID\_Centres
  - Cadastre
- LEP\_2022\_LandZoningMap**
- C1 - National Parks & Nature Reserves
  - C2 - Environmental Conservation
  - C3 - Environmental Management
  - R1 - General Residential
  - R2 - Low Density Residential
  - R3 - Medium Density Residential
  - RE1 - Public Recreation
  - RE2 - Private Recreation
  - SP2 - Infrastructure
  - SP3 - Tourist
  - W2 - Recreational Waterways
- Infrastructure**
- Pump Station
  - Reservoir
  - Treatment Plant

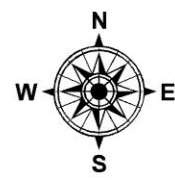


Siva Balasubramanian  
Date: 25/03/2025  
Source: Central Coast Council  
Projection: GDA\_1994\_Transverse\_Mercator; GCS\_GDA\_1994  
Path: \\nls.gosford.nsw.gov.au\water\AMBP\Siva\DSP-2024\Proposed Water Assets DSP 2024

**DISCLAIMER**  
These maps have been compiled from various sources and the publisher and/or contributors accept no responsibility for any injury, loss or damage arising from the use, error or any omission therein. While all care is taken to ensure a high degree of accuracy, users are invited to notify Councils Geospatial Group of any map discrepancies. No part of this map may be reproduced without prior written permission.  
© 2024 Department of Planning, Housing and Infrastructure & © 2025 Central Coast Council, All Rights Reserved.



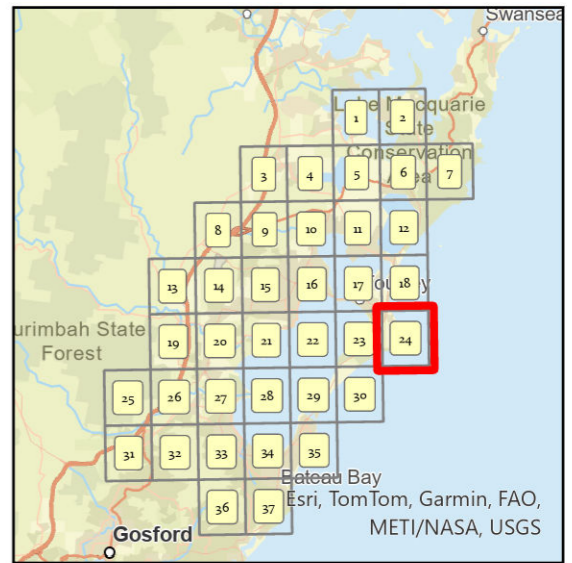
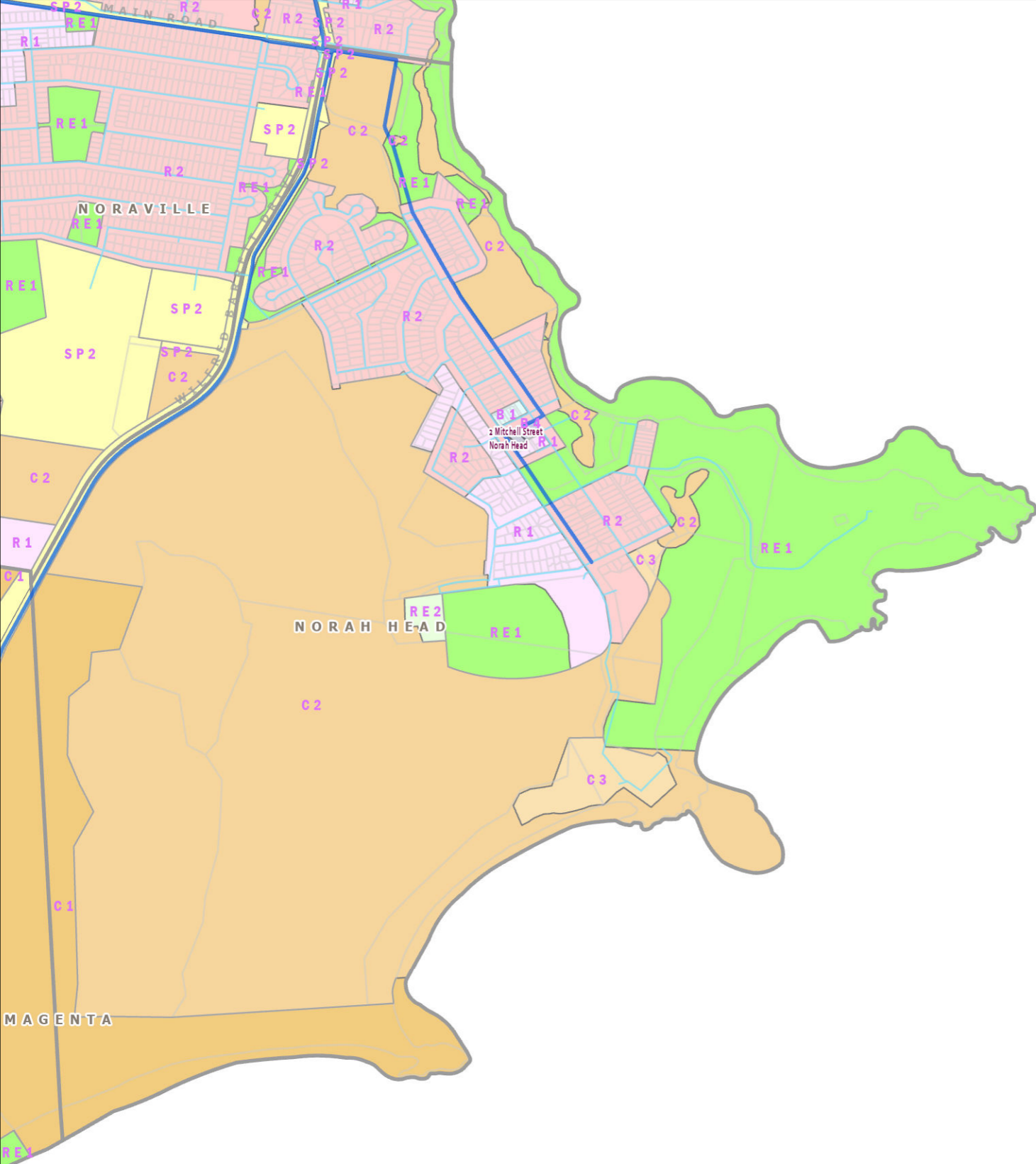




# CENTRAL COAST COUNCIL PROPOSED WATER ASSETS DSP 2024 NORTH

## Legend

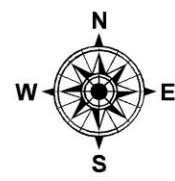
- Proposed Water Mains**
- 100mm
  - 150mm
  - 200mm
  - 250mm
  - 300mm
  - 375mm
  - 450mm
  - 600mm
- Existing Water Mains**
- Reticulation Main
  - Distribution Main
  - Transfer Main
  - Old LGA Boundary
  - Suburb
- Other Features**
- Transport - Roads
  - M1 Motorway
  - Railway
  - Investigation Areas by Developers
  - Development Sites 2021-2046
  - ForecastID\_Centres
  - Cadastre
- LEP\_2022\_LandZoningMap**
- B1 - Neighbourhood Centre
  - B4 - Mixed Use
  - C1 - National Parks & Nature Reserves
  - C2 - Environmental Conservation
  - C3 - Environmental Management
  - R1 - General Residential
  - R2 - Low Density Residential
  - RE1 - Public Recreation
  - RE2 - Private Recreation
  - SP2 - Infrastructure
- Infrastructure Symbols**
- Pump Station
  - Reservoir
  - Treatment Plant



Siva Balasubramanian  
 Date: 25/03/2025  
 Source: Central Coast Council  
 Projection: GDA\_1994\_Transverse\_Mercator; GCS\_GDA\_1994  
 Path: \\nile.gosford.nsw.gov.au\water\AMBP\Siva\DSP-2024\Proposed Water Assets DSP 2024

**DISCLAIMER**  
 These maps have been compiled from various sources and the publisher and/or contributors accept no responsibility for any injury, loss or damage arising from the use, error or any omission therein. While all care is taken to ensure a high degree of accuracy, users are invited to notify Councils Geospatial Group of any map discrepancies. No part of this map may be reproduced without prior written permission.  
 © 2024 Department of Planning, Housing and Infrastructure & © 2025 Central Coast Council, All Rights Reserved.

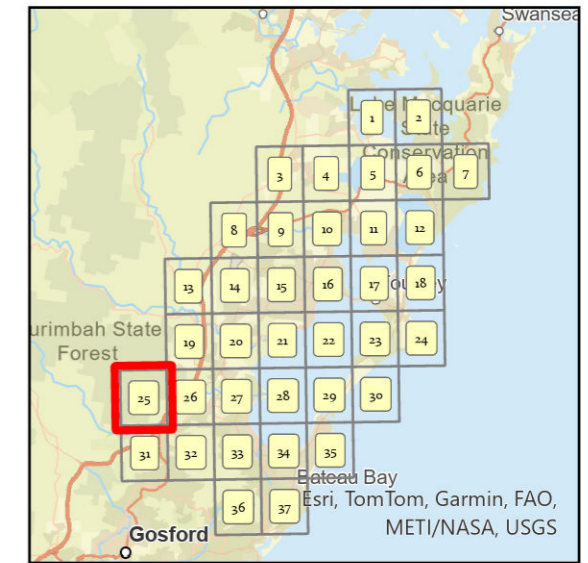
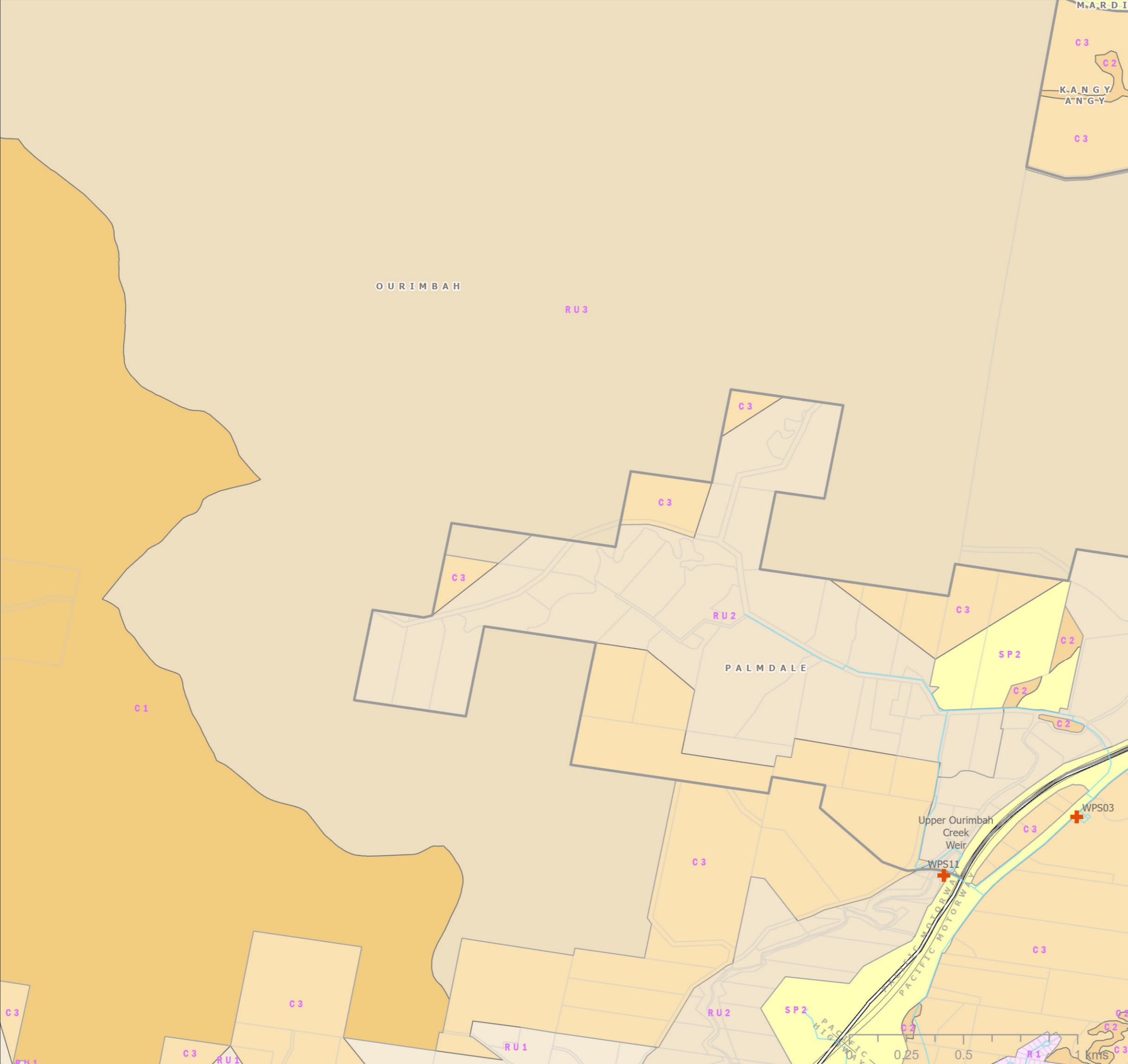




# CENTRAL COAST COUNCIL PROPOSED WATER ASSETS DSP 2024 NORTH

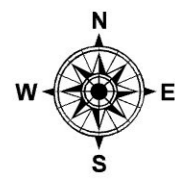
## Legend

- |                             |                                       |
|-----------------------------|---------------------------------------|
| <b>Proposed Water Mains</b> | Suburb                                |
| <b>Diameter</b>             | Transport - Roads                     |
| 100mm                       | M1 Motorway                           |
| 150mm                       | Railway                               |
| 200mm                       | Investigation Areas by Developers     |
| 250mm                       | Development Sites 2021-2046           |
| 300mm                       | ForecastID_Centres                    |
| 375mm                       | Cadastre                              |
| 450mm                       | <b>LEP_2022_LandZoningMap</b>         |
| 600mm                       | C1 - National Parks & Nature Reserves |
| Pump Station                | C2 - Environmental Conservation       |
| Reservoir                   | C3 - Environmental Management         |
| Treatment Plant             | R1 - General Residential              |
| <b>Existing Water Mains</b> | RU1 - Primary Production              |
| Reticulation Main           | RU2 - Rural Landscape                 |
| Distribution Main           | RU3 - Forestry                        |
| Transfer Main               | SP2 - Infrastructure                  |
| Old LGA Boundary            |                                       |



Siva Balasubramanian  
Date: 25/03/2025  
Source: Central Coast Council  
Projection: GDA\_1994\_Transverse\_Mercator; GCS\_GDA\_1994  
Path: \\nike.gosford.nsw.gov.au\water\AMBP\Siva\DSP-2024\Proposed Water Assets DSP 2024

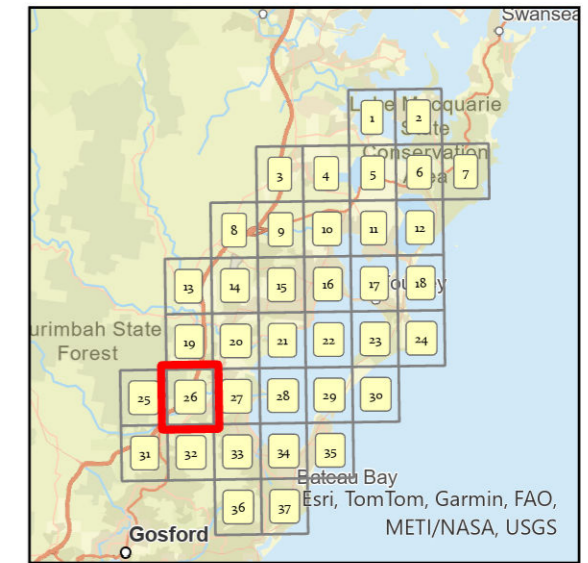
**DISCLAIMER**  
These maps have been compiled from various sources and the publisher and/or contributors accept no responsibility for any injury, loss or damage arising from the use, error or any omission therein. While all care is taken to ensure a high degree of accuracy, users are invited to notify Councils Geospatial Group of any map discrepancies. No part of this map may be reproduced without prior written permission.  
© 2024 Department of Planning, Housing and Infrastructure & © 2025 Central Coast Council, All Rights Reserved.



# CENTRAL COAST COUNCIL PROPOSED WATER ASSETS DSP 2024 NORTH

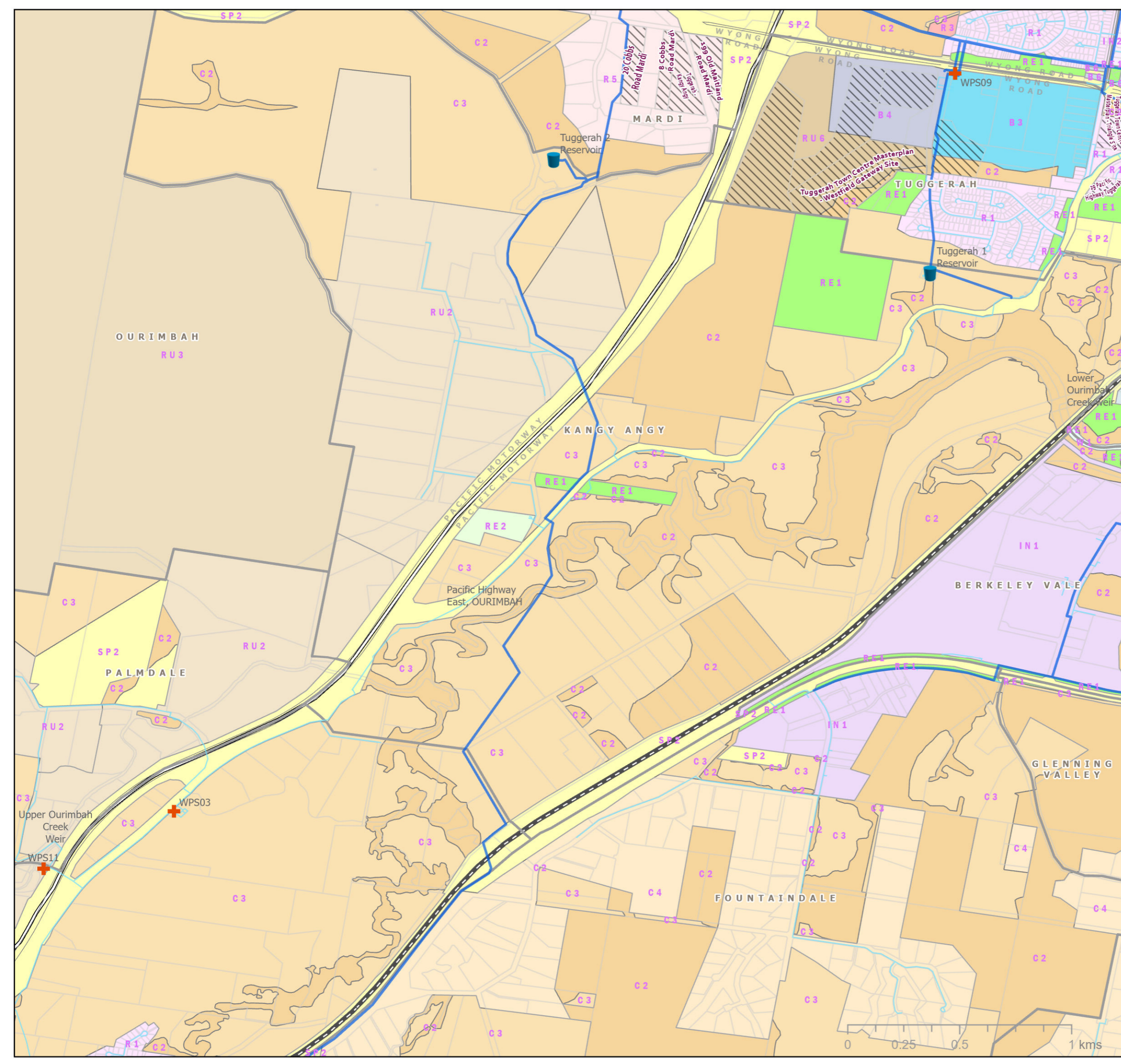
## Legend

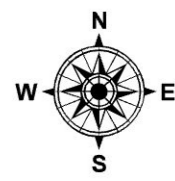
- Proposed Water Mains**
- Diameter**
- 100mm
  - 150mm
  - 200mm
  - 250mm
  - 300mm
  - 375mm
  - 450mm
  - 600mm
- Pump Station  
 Reservoir  
 Treatment Plant
- Existing Water Mains**
- Reticulation Main
  - Distribution Main
  - Transfer Main
  - Old LGA Boundary
  - Suburb
  - Transport - Roads
  - M1 Motorway
  - Railway
  - Investigation Areas by Developers
- Development Sites 2021-2046**
- ForecastID\_Centres
  - Cadastre
- LEP\_2022\_LandZoningMap**
- B3 - Commercial Core
  - B4 - Mixed Use
  - B6 - Enterprise Corridor
  - B7 - Business Park
  - C2 - Environmental Conservation
  - C3 - Environmental Management
  - C4 - Environmental Living
  - IN1 - General Industrial
  - IN2 - Light Industrial
  - R1 - General Residential
  - R3 - Medium Density Residential
  - R5 - Large Lot Residential
  - RE1 - Public Recreation
  - RE2 - Private Recreation
  - RU2 - Rural Landscape
  - RU3 - Forestry
  - RU6 - Transition
  - SP2 - Infrastructure
  - W1 - Natural Waterways



Siva Balasubramanian  
 Date: 25/03/2025  
 Source: Central Coast Council  
 Projection: GDA\_1994\_Transverse\_Mercator; GCS\_GDA\_1994  
 Path: \\nike.gosford.nsw.gov.au\water\AMBP\Siva\DSP-2024\Proposed Water Assets DSP 2024

**DISCLAIMER**  
 These maps have been compiled from various sources and the publisher and/or contributors accept no responsibility for any injury, loss or damage arising from the use, error or any omission therein. While all care is taken to ensure a high degree of accuracy, users are invited to notify Councils Geospatial Group of any map discrepancies. No part of this map may be reproduced without prior written permission.  
 © 2024 Department of Planning, Housing and Infrastructure & © 2025 Central Coast Council, All Rights Reserved.

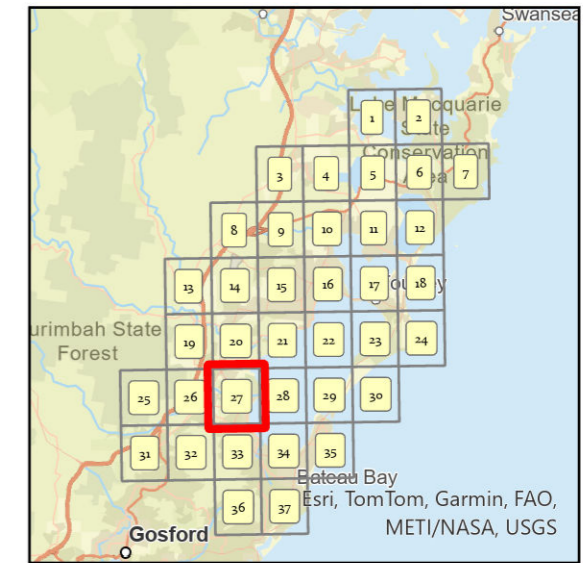
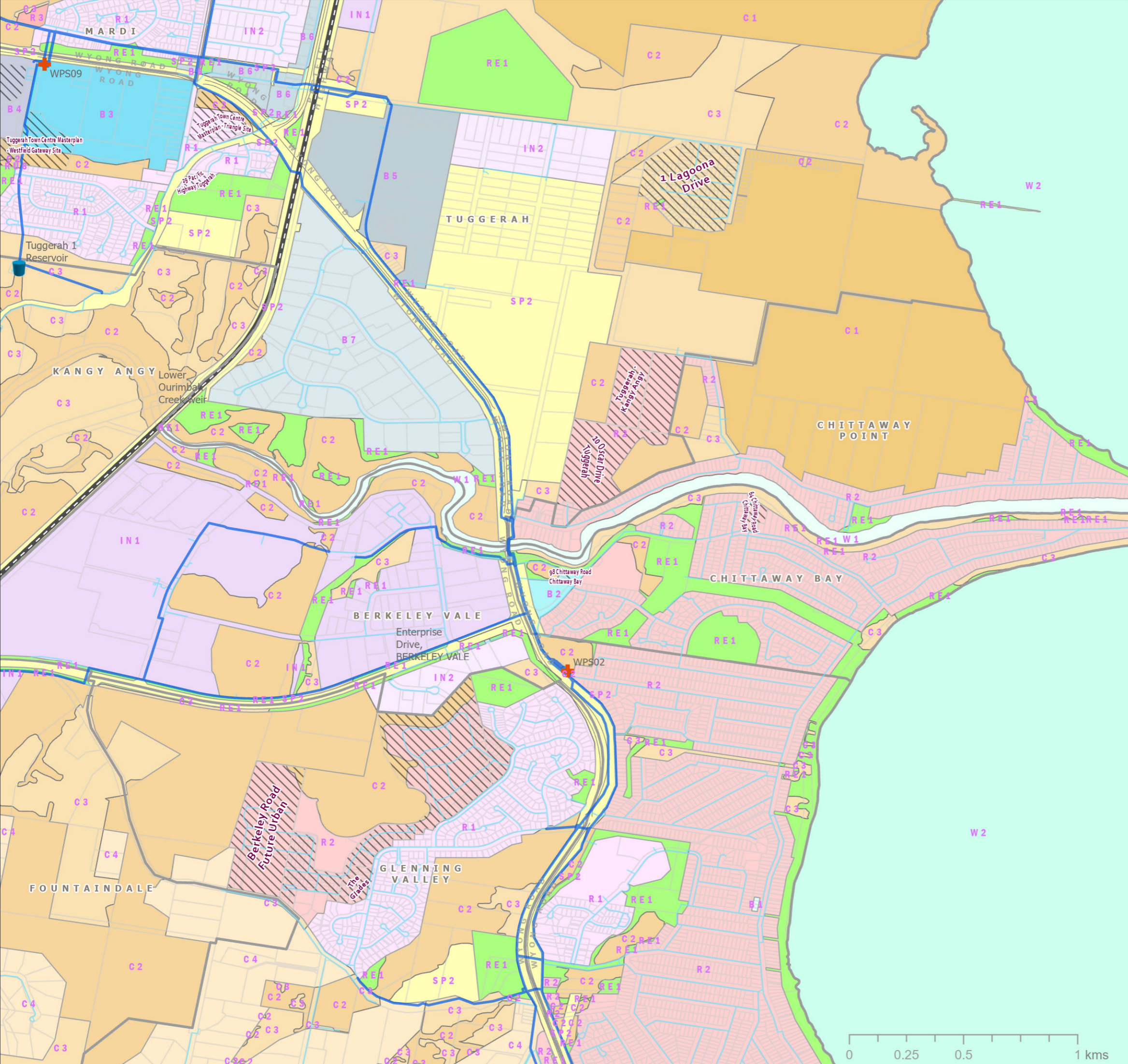




# CENTRAL COAST COUNCIL PROPOSED WATER ASSETS DSP 2024 NORTH

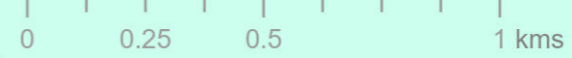
## Legend

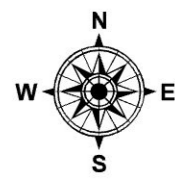
- Proposed Water Mains**
  - Diameter
    - 100mm
    - 150mm
    - 200mm
    - 250mm
    - 300mm
    - 375mm
    - 450mm
    - 600mm
  - Pump Station
  - Reservoir
  - Treatment Plant
- Existing Water Mains**
  - Reticulation Main
  - Distribution Main
  - Transfer Main
  - Old LGA Boundary
  - Suburb
  - Transport - Roads
  - M1 Motorway
  - Railway
  - Investigation Areas by Developers
  - Development Sites 2021-2046
- ForecastID\_Centres**
- Cadastre**
- LEP\_2022\_LandZoningMap**
  - B1 - Neighbourhood Centre
  - B2 - Local Centre
  - B3 - Commercial Core
  - B4 - Mixed Use
  - B5 - Business Development
  - B6 - Enterprise Corridor
  - B7 - Business Park
  - C1 - National Parks & Nature Reserves
  - C2 - Environmental Conservation
  - C3 - Environmental Management
  - C4 - Environmental Living
  - IN1 - General Industrial
  - IN2 - Light Industrial
  - R1 - General Residential
  - R2 - Low Density Residential
  - R3 - Medium Density Residential
  - RE1 - Public Recreation
  - RU6 - Transition
  - SP2 - Infrastructure
  - W1 - Natural Waterways
  - W2 - Recreational Waterways



Siva Balasubramanian  
 Date: 25/03/2025  
 Source: Central Coast Council  
 Projection: GDA\_1994\_Transverse\_Mercator; GCS\_GDA\_1994  
 Path: \\nls.gosford.nsw.gov.au\water\AMBP\Siva\DSP-2024\Proposed Water Assets DSP 2024

**DISCLAIMER**  
 These maps have been compiled from various sources and the publisher and/or contributors accept no responsibility for any injury, loss or damage arising from the use, error or any omission therein. While all care is taken to ensure a high degree of accuracy, users are invited to notify Councils Geospatial Group of any map discrepancies. No part of this map may be reproduced without prior written permission.  
 © 2024 Department of Planning, Housing and Infrastructure & © 2025 Central Coast Council, All Rights Reserved.


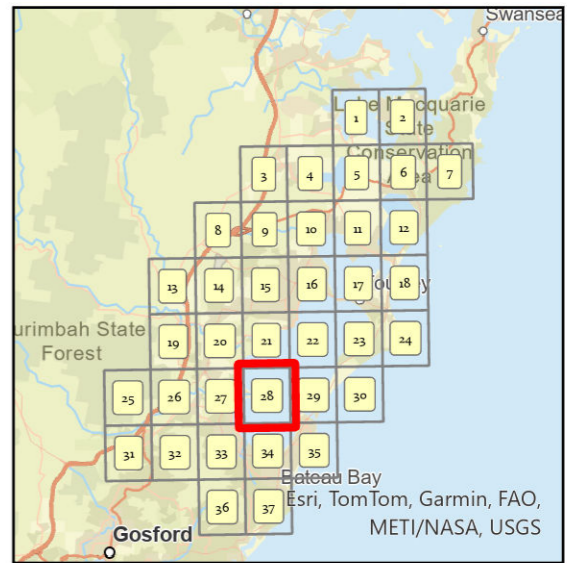
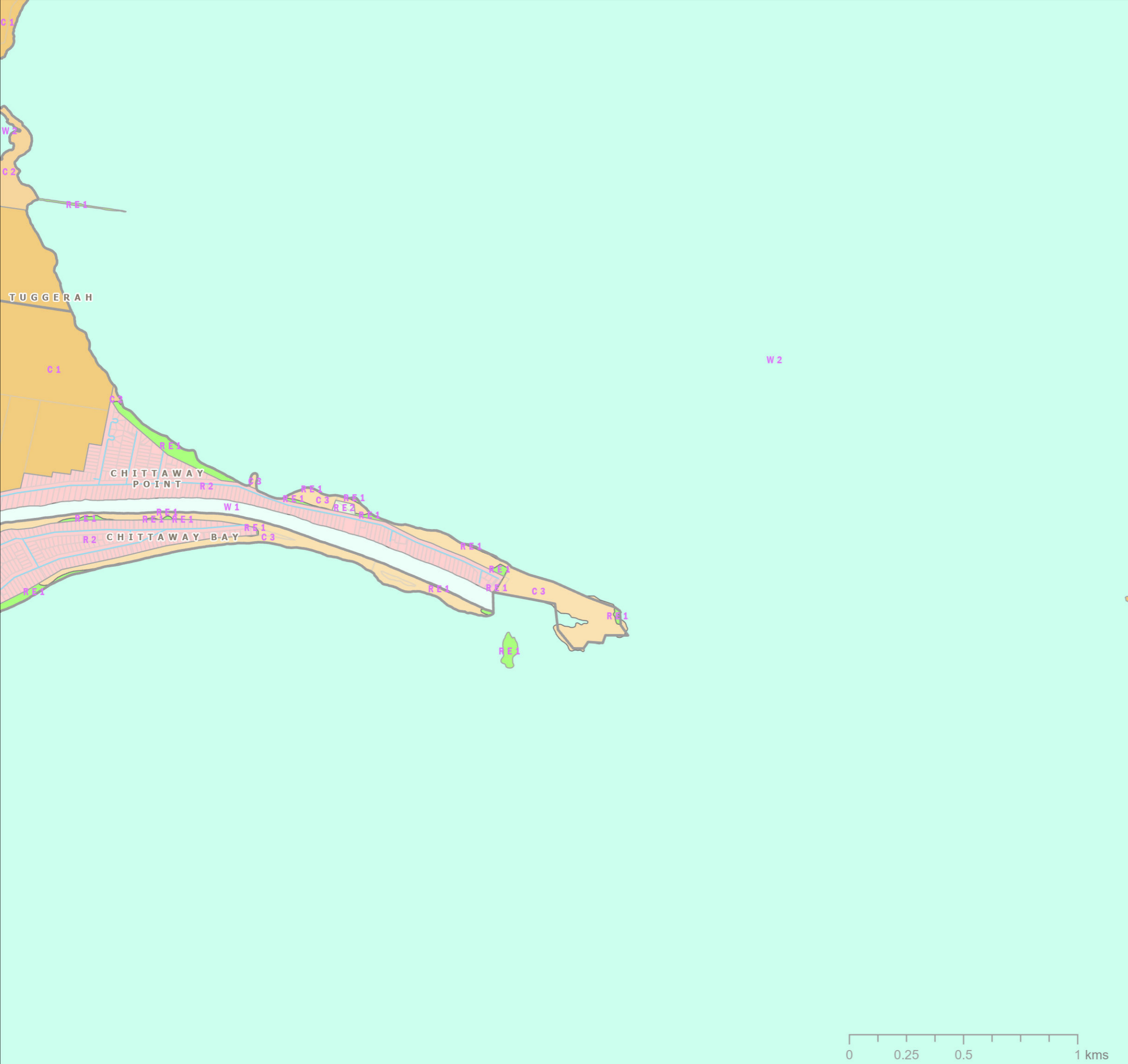




# CENTRAL COAST COUNCIL PROPOSED WATER ASSETS DSP 2024 NORTH

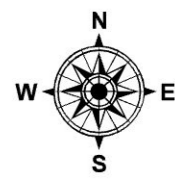
## Legend

- Proposed Water Mains**
  - Diameter
    - 100mm
    - 150mm
    - 200mm
    - 250mm
    - 300mm
    - 375mm
    - 450mm
    - 600mm
  - Pump Station
  - Reservoir
  - Treatment Plant
- Existing Water Mains**
  - Reticulation Main
  - Distribution Main
  - Transfer Main
  - Old LGA Boundary
- Suburb
- Transport - Roads
- M1 Motorway
- Railway
- Investigation Areas by Developers
- Development Sites 2021-2046
- ForecastID\_Centres
- Cadastre
- LEP\_2022\_LandZoningMap**
  - C1 - National Parks & Nature Reserves
  - C2 - Environmental Conservation
  - C3 - Environmental Management
  - R2 - Low Density Residential
  - RE1 - Public Recreation
  - RE2 - Private Recreation
  - W1 - Natural Waterways
  - W2 - Recreational Waterways



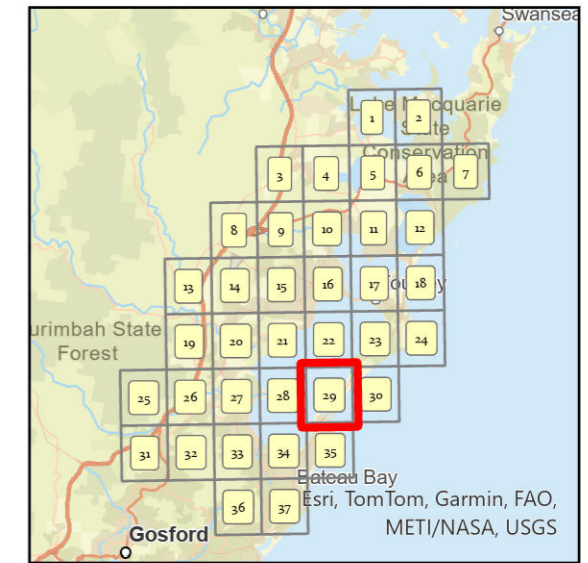
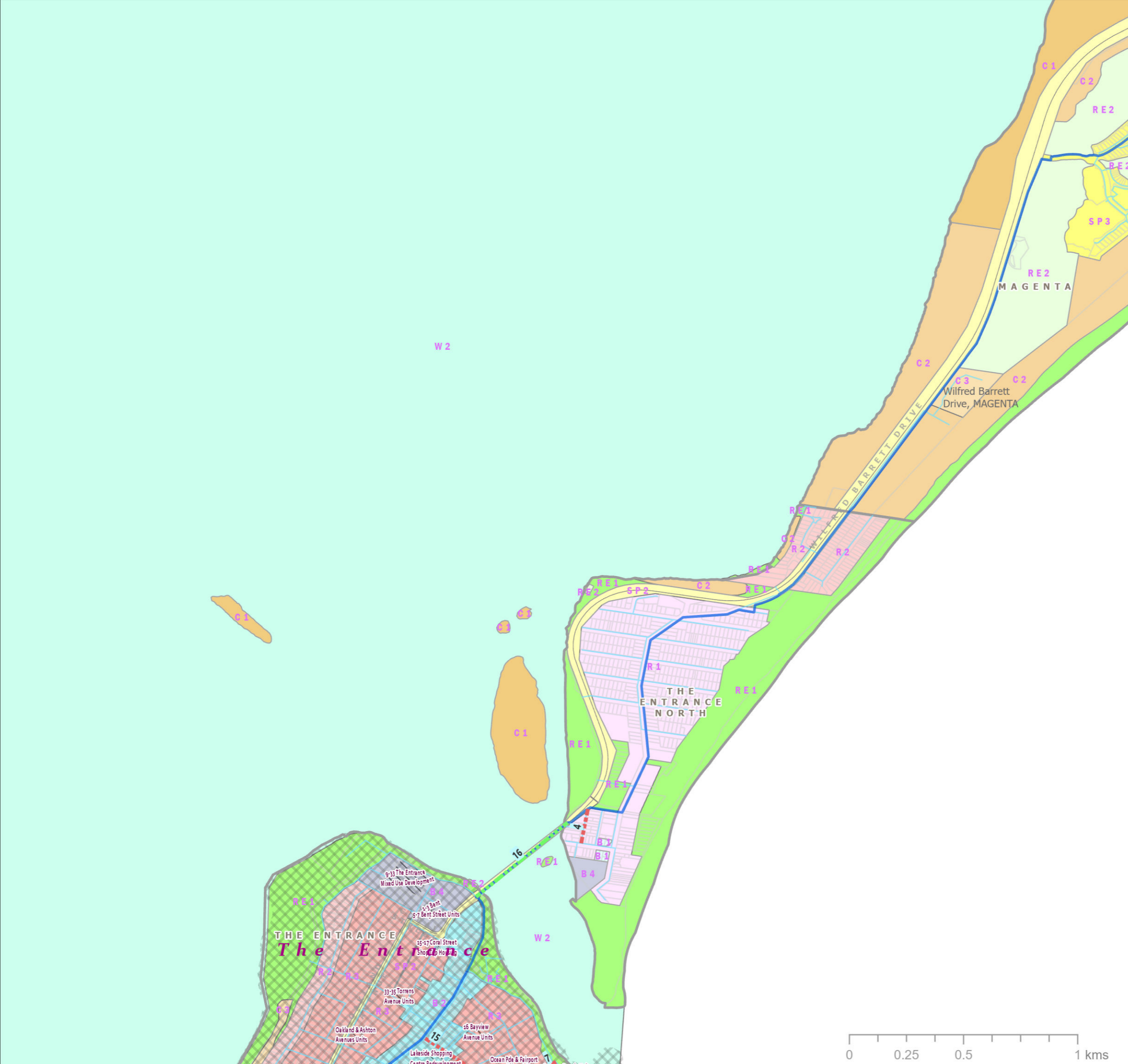
Siva Balasubramanian  
 Date: 25/03/2025  
 Source: Central Coast Council  
 Projection: GDA\_1994\_Transverse\_Mercator; GCS\_GDA\_1994  
 Path: \\nile.gosford.nsw.gov.au\water\AMBP\Siva\DSP-2024\Proposed Water Assets DSP 2024

**DISCLAIMER**  
 These maps have been compiled from various sources and the publisher and/or contributors accept no responsibility for any injury, loss or damage arising from the use, error or any omission therein. While all care is taken to ensure a high degree of accuracy, users are invited to notify Councils Geospatial Group of any map discrepancies. No part of this map may be reproduced without prior written permission.  
 © 2024 Department of Planning, Housing and Infrastructure & © 2025 Central Coast Council, All Rights Reserved.



# CENTRAL COAST COUNCIL PROPOSED WATER ASSETS DSP 2024 NORTH

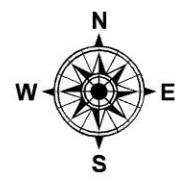
- Legend**
- Proposed Water Mains**
- Diameter
    - 100mm
    - 150mm
    - 200mm
    - 250mm
    - 300mm
    - 375mm
    - 450mm
    - 600mm
  - Pump Station
  - Reservoir
  - Treatment Plant
- Existing Water Mains**
- Reticulation Main
  - Distribution Main
  - Transfer Main
  - Old LGA Boundary
  - Suburb
  - Transport - Roads
  - M1 Motorway
- Railway**
- Railway
- Investigation Areas by Developers**
- Investigation Areas by Developers
- Development Sites 2021-2046**
- Development Sites 2021-2046
- ForecastID\_Centres**
- ForecastID\_Centres
- Cadastre**
- Cadastre
- LEP\_2022\_LandZoningMap**
- B1 - Neighbourhood Centre
  - B2 - Local Centre
  - B4 - Mixed Use
  - C1 - National Parks& Nature Reserves
  - C2 - Environmental Conservation
  - C3 - Environmental Management
  - R1 - General Residential
  - R2 - Low Density Residential
  - R3 - Medium Density Residential
  - RE1 - Public Recreation
  - RE2 - Private Recreation
  - SP2 - Infrastructure
  - SP3 - Tourist
  - W2 - Recreational Waterways



Siva Balasubramanian  
Date: 25/03/2025  
Source: Central Coast Council  
Projection: GDA\_1994\_Transverse\_Mercator; GCS\_GDA\_1994  
Path: \\nile.gosford.nsw.gov.au\water\AMBP\Siva\DSP-2024\Proposed Water Assets DSP 2024

**DISCLAIMER**  
These maps have been compiled from various sources and the publisher and/or contributors accept no responsibility for any injury, loss or damage arising from the use, error or any omission therein. While all care is taken to ensure a high degree of accuracy, users are invited to notify Councils Geospatial Group of any map discrepancies. No part of this map may be reproduced without prior written permission.  
© 2024 Department of Planning, Housing and Infrastructure & © 2025 Central Coast Council, All Rights Reserved.

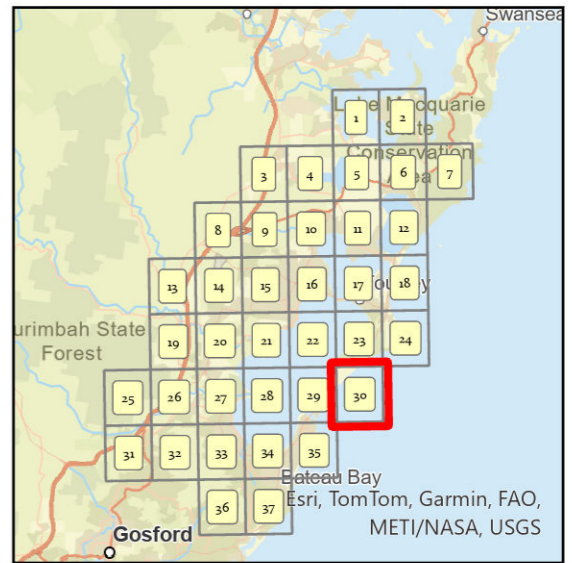
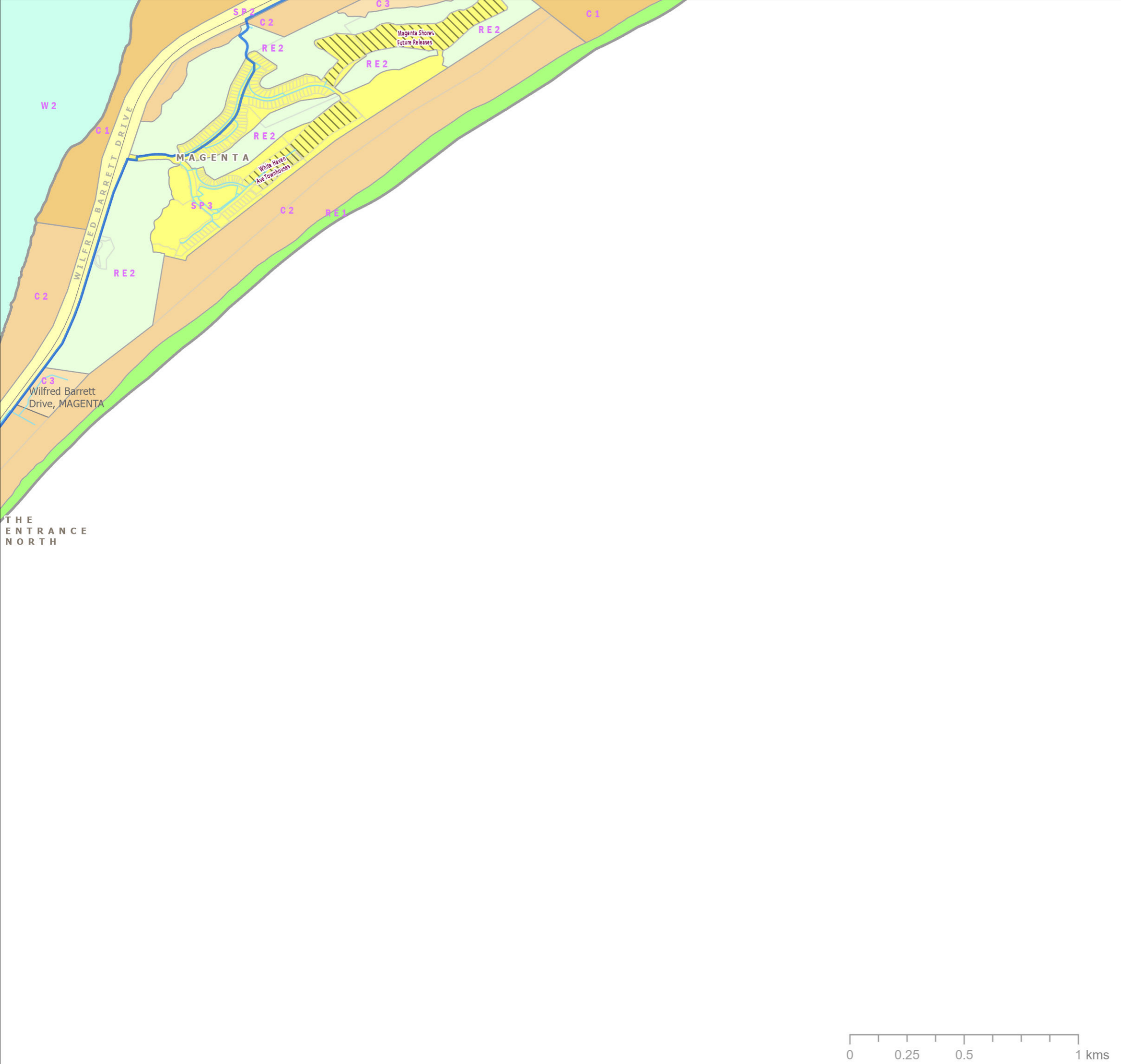




**CENTRAL COAST COUNCIL**  
**PROPOSED WATER ASSETS DSP 2024**  
**NORTH**

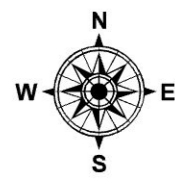
**Legend**

- Proposed Water Mains**
- Diameter
    - 100mm
    - 150mm
    - 200mm
    - 250mm
    - 300mm
    - 375mm
    - 450mm
    - 600mm
  - Pump Station
  - Reservoir
  - Treatment Plant
- Existing Water Mains**
- Reticulation Main
  - Distribution Main
  - Transfer Main
  - Old LGA Boundary
- LEP\_2022\_LandZoningMap**
- C1 - National Parks & Nature Reserves
  - C2 - Environmental Conservation
  - C3 - Environmental Management
  - RE1 - Public Recreation
  - RE2 - Private Recreation
  - SP2 - Infrastructure
  - SP3 - Tourist
  - W2 - Recreational Waterways
- Other Legend Items:**
- Suburb
  - Transport - Roads
  - M1 Motorway
  - Railway
  - Investigation Areas by Developers
  - Development Sites 2021-2046
  - ForecastID\_Centres
  - Cadastre



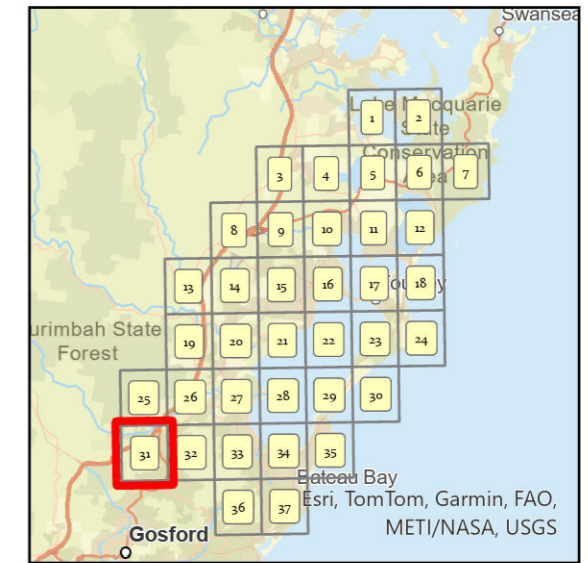
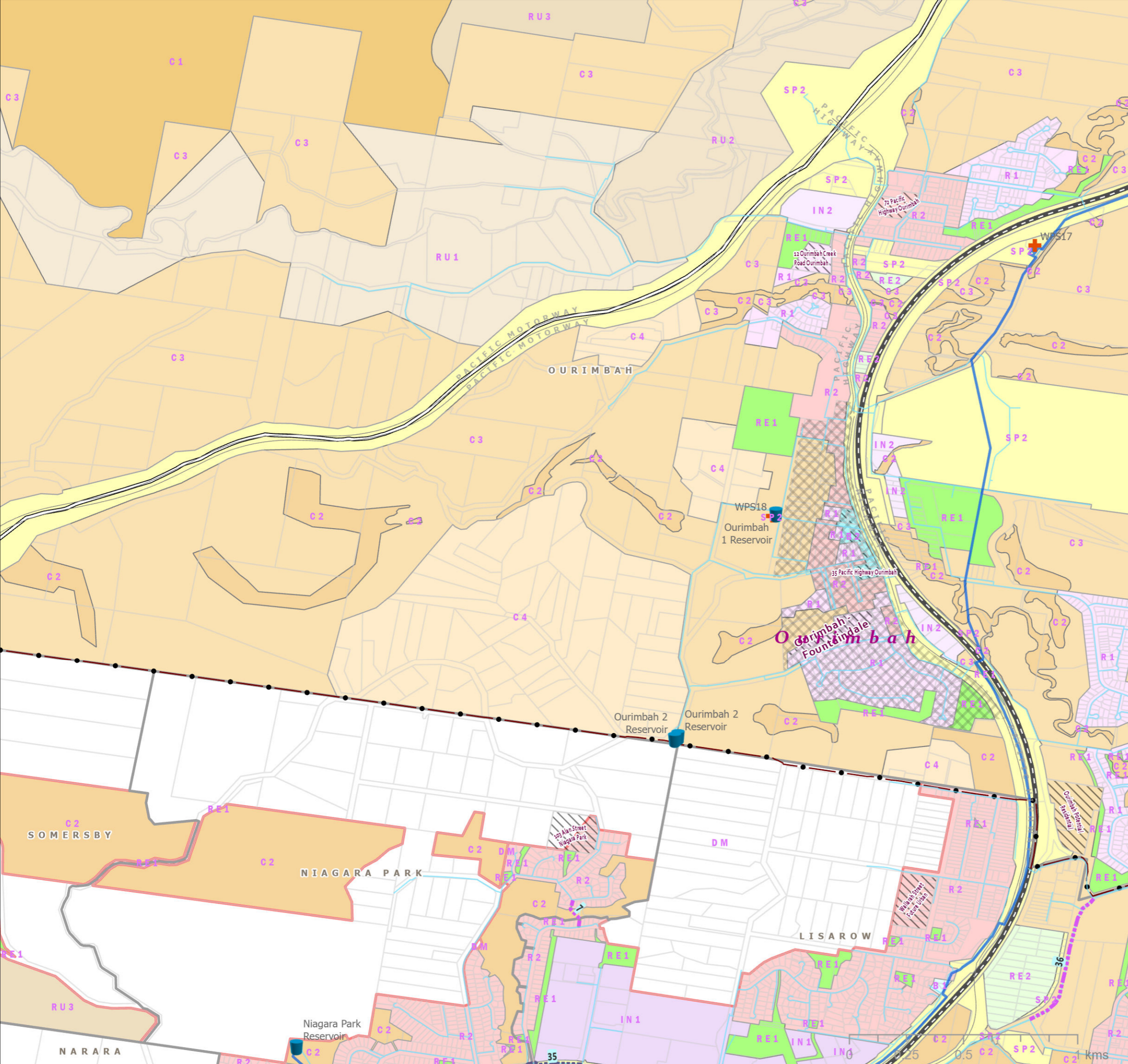
Siva Balasubramanian  
 Date: 25/03/2025  
 Source: Central Coast Council  
 Projection: GDA\_1994\_Transverse\_Mercator; GCS\_GDA\_1994  
 Path: \\nile.gosford.nsw.gov.au\water\AMBP\Siva\DSP-2024\Proposed Water Assets DSP 2024

**DISCLAIMER**  
 These maps have been compiled from various sources and the publisher and/or contributors accept no responsibility for any injury, loss or damage arising from the use, error or any omission therein. While all care is taken to ensure a high degree of accuracy, users are invited to notify Councils Geospatial Group of any map discrepancies. No part of this map may be reproduced without prior written permission.  
 © 2024 Department of Planning, Housing and Infrastructure & © 2025 Central Coast Council, All Rights Reserved.



# CENTRAL COAST COUNCIL PROPOSED WATER ASSETS DSP 2024 NORTH

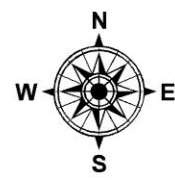
- Legend**
- Proposed Water Mains**
- Diameter**
- 100mm
  - 150mm
  - 200mm
  - 250mm
  - 300mm
  - 375mm
  - 450mm
  - 600mm
- Existing Water Mains**
- Reticulation Main
  - Distribution Main
  - Transfer Main
  - Old LGA Boundary
  - Suburb
  - Transport - Roads
  - M1 Motorway
  - Railway
- Investigation Areas by Developers**
- Development Sites 2021-2046**
- ForecastID\_Centres**
- Cadastre**
- LEP\_2022\_LandZoningMap**
- B1 - Neighbourhood Centre
  - B2 - Local Centre
  - C1 - National Parks & Nature Reserves
  - C2 - Environmental Conservation
  - C3 - Environmental Management
  - C4 - Environmental Living
  - IN1 - General Industrial
  - IN2 - Light Industrial
  - R1 - General Residential
  - R2 - Low Density Residential
  - RE1 - Public Recreation
  - RE2 - Private Recreation
  - RU1 - Primary Production
  - RU2 - Rural Landscape
  - RU3 - Forestry
  - SP2 - Infrastructure
  - DM - Deferred Matter
- Pump Station**
- Reservoir**
- Treatment Plant**



Siva Balasubramanian  
Date: 25/03/2025  
Source: Central Coast Council  
Projection: GDA\_1994\_Transverse\_Mercator; GCS\_GDA\_1994  
Path: \\nrike.gosford.nsw.gov.au\water\AMBP\Siva\DSP-2024\Proposed Water Assets DSP 2024

**DISCLAIMER**  
These maps have been compiled from various sources and the publisher and/or contributors accept no responsibility for any injury, loss or damage arising from the use, error or any omission therein. While all care is taken to ensure a high degree of accuracy, users are invited to notify Councils Geospatial Group of any map discrepancies. No part of this map may be reproduced without prior written permission.  
© 2024 Department of Planning, Housing and Infrastructure & © 2025 Central Coast Council, All Rights Reserved.

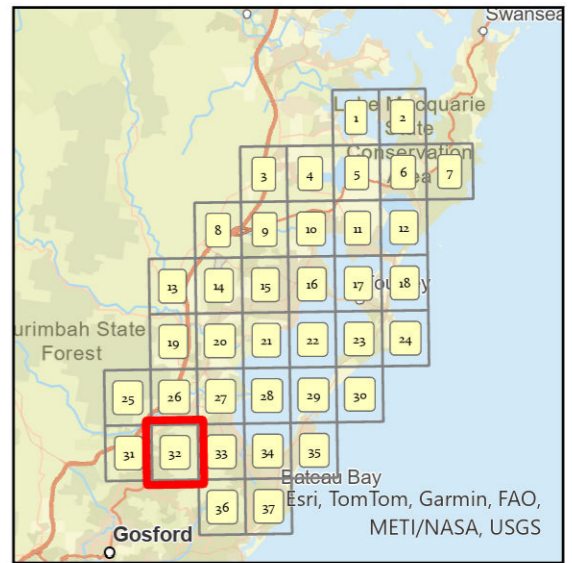
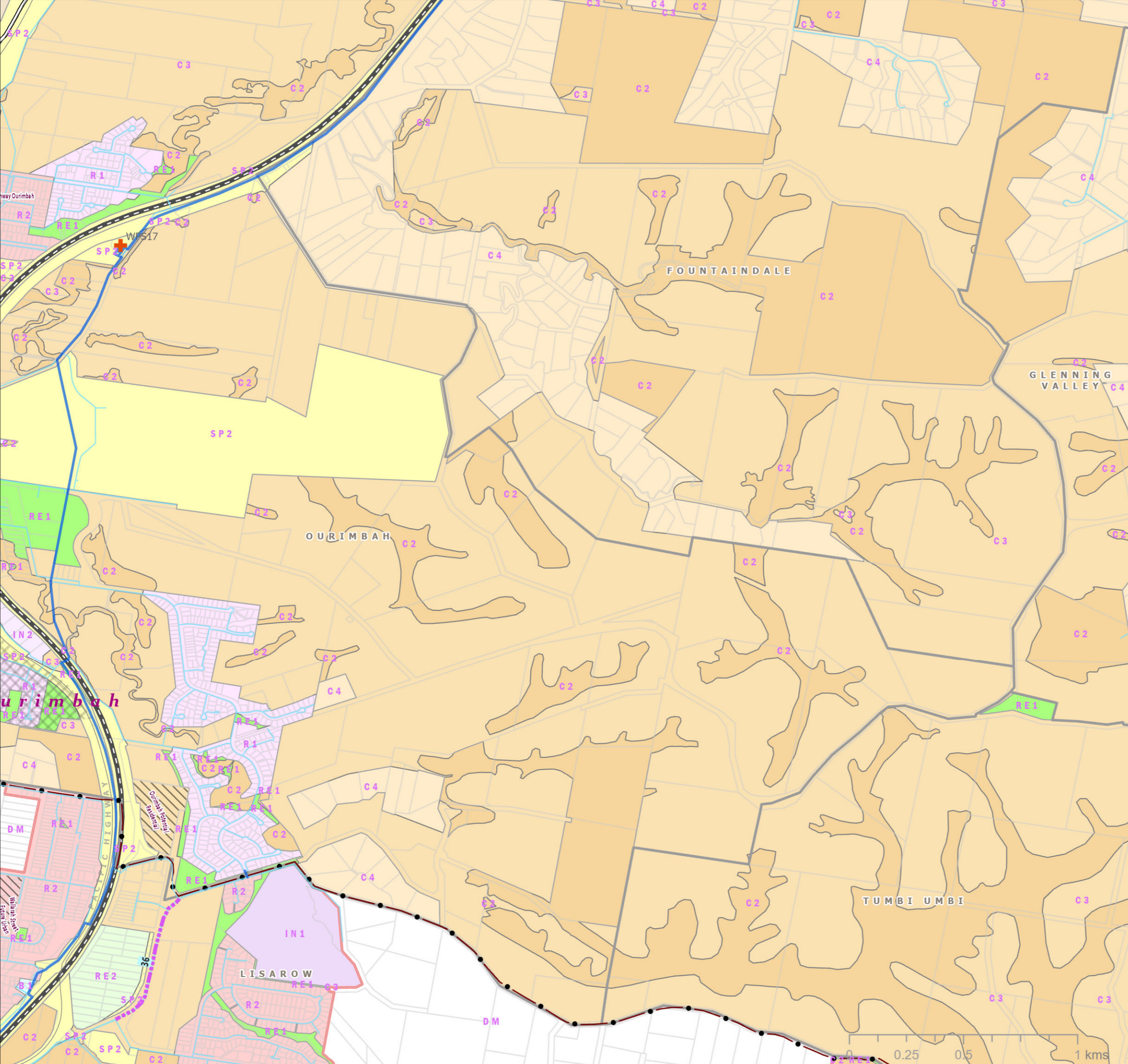




# CENTRAL COAST COUNCIL PROPOSED WATER ASSETS DSP 2024 NORTH

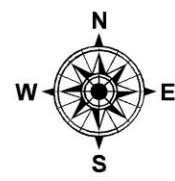
## Legend

- Proposed Water Mains**
  - Diameter
    - 100mm
    - 150mm
    - 200mm
    - 250mm
    - 300mm
    - 375mm
    - 450mm
    - 600mm
  - Pump Station
  - Reservoir
  - Treatment Plant
- Existing Water Mains**
  - Reticulation Main
  - Distribution Main
  - Transfer Main
  - Old LGA Boundary
  - Suburb
  - Transport - Roads
- M1 Motorway
- Railway
- Investigation Areas by Developers
- Development Sites 2021-2046
- ForecastID\_Centres
- Cadastre
- LEP\_2022\_LandZoningMap**
  - B1 - Neighbourhood Centre
  - C2 - Environmental Conservation
  - C3 - Environmental Management
  - C4 - Environmental Living
  - IN1 - General Industrial
  - IN2 - Light Industrial
  - R1 - General Residential
  - R2 - Low Density Residential
  - RE1 - Public Recreation
  - RE2 - Private Recreation
  - RU2 - Rural Landscape
  - SP2 - Infrastructure
  - DM - Deferred Matter



Siva Balasubramanian  
 Date: 25/03/2025  
 Source: Central Coast Council  
 Projection: GDA\_1994\_Transverse\_Mercator; GCS\_GDA\_1994  
 Path: \\nls.gosford.nsw.gov.au\water\AMBP\Siva\DSP-2024\Proposed Water Assets DSP 2024

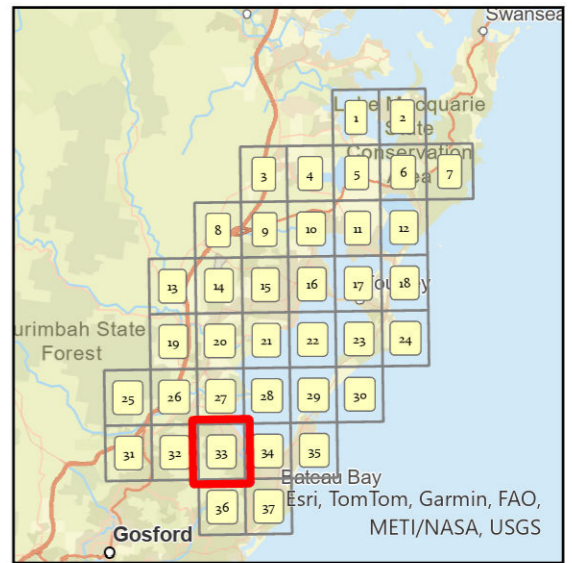
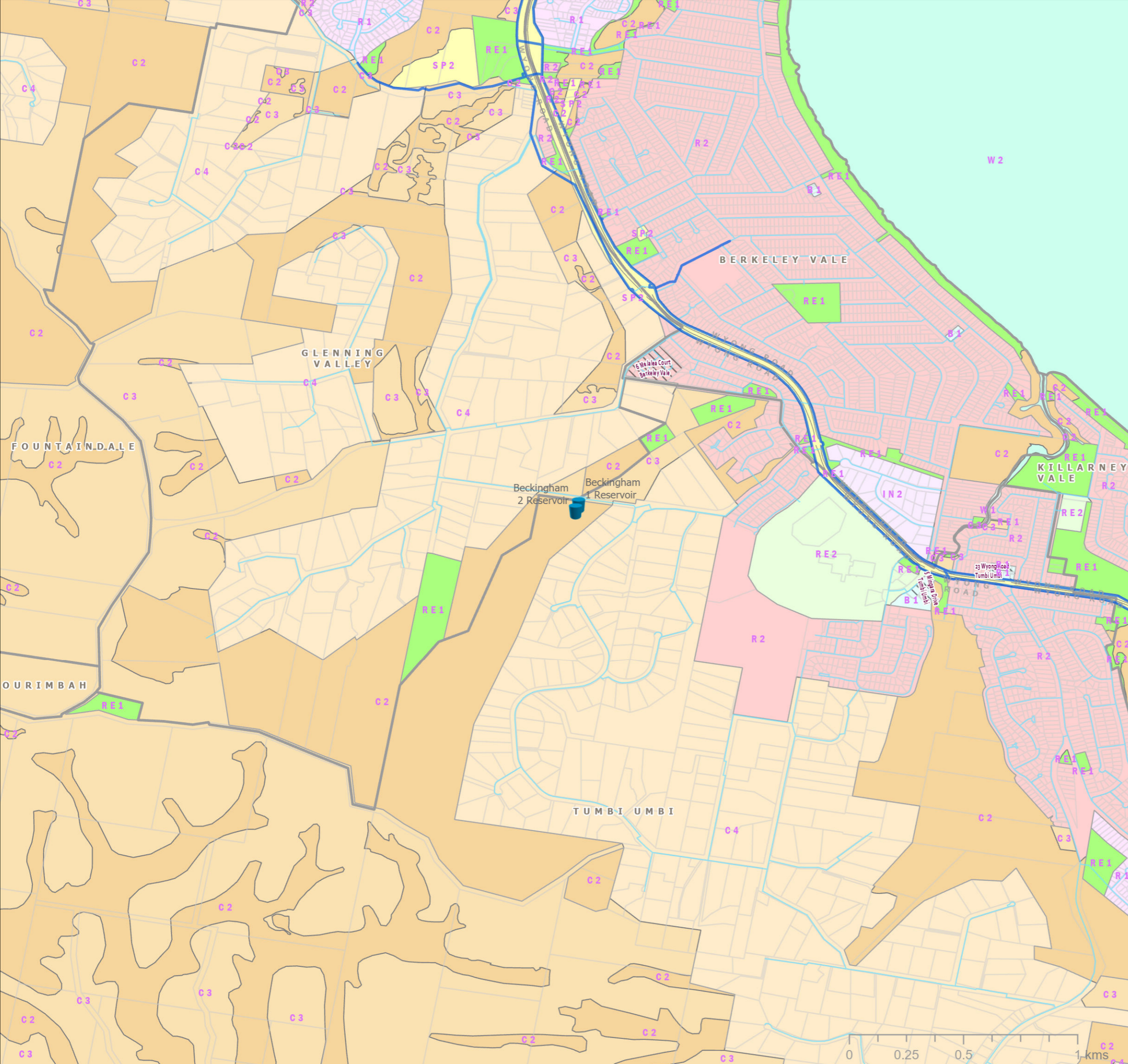
**DISCLAIMER**  
 These maps have been compiled from various sources and the publisher and/or contributors accept no responsibility for any injury, loss or damage arising from the use, error or any omission therein. While all care is taken to ensure a high degree of accuracy, users are invited to notify Councils Geospatial Group of any map discrepancies. No part of this map may be reproduced without prior written permission.  
 © 2024 Department of Planning, Housing and Infrastructure & © 2025 Central Coast Council, All Rights Reserved.



# CENTRAL COAST COUNCIL PROPOSED WATER ASSETS DSP 2024 NORTH

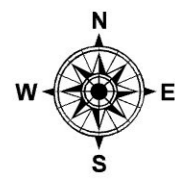
## Legend

- Proposed Water Mains**
  - Diameter
    - 100mm
    - 150mm
    - 200mm
    - 250mm
    - 300mm
    - 375mm
    - 450mm
    - 600mm
  - Pump Station
  - Reservoir
  - Treatment Plant
- Existing Water Mains**
  - Reticulation Main
  - Distribution Main
  - Transfer Main
  - Old LGA Boundary
  - Suburb
  - Transport - Roads
- M1 Motorway
- Railway
- Investigation Areas by Developers
- Development Sites 2021-2046
- ForecastID\_Centres
- Cadastre
- LEP\_2022\_LandZoningMap**
  - B1 - Neighbourhood Centre
  - C2 - Environmental Conservation
  - C3 - Environmental Management
  - C4 - Environmental Living
  - IN2 - Light Industrial
  - R1 - General Residential
  - R2 - Low Density Residential
  - RE1 - Public Recreation
  - RE2 - Private Recreation
  - SP2 - Infrastructure
  - W1 - Natural Waterways
  - W2 - Recreational Waterways



Siva Balasubramanian  
Date: 25/03/2025  
Source: Central Coast Council  
Projection: GDA\_1994\_Transverse\_Mercator; GCS\_GDA\_1994  
Path: \\nile.gosford.nsw.gov.au\water\AMBP\Siva\DSP-2024\Proposed Water Assets DSP 2024

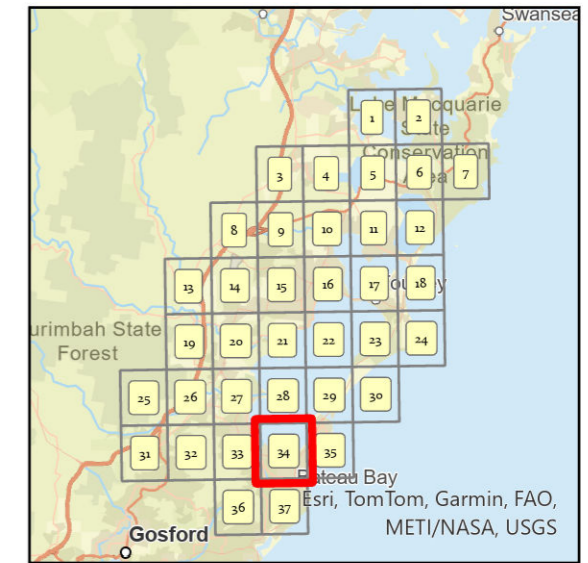
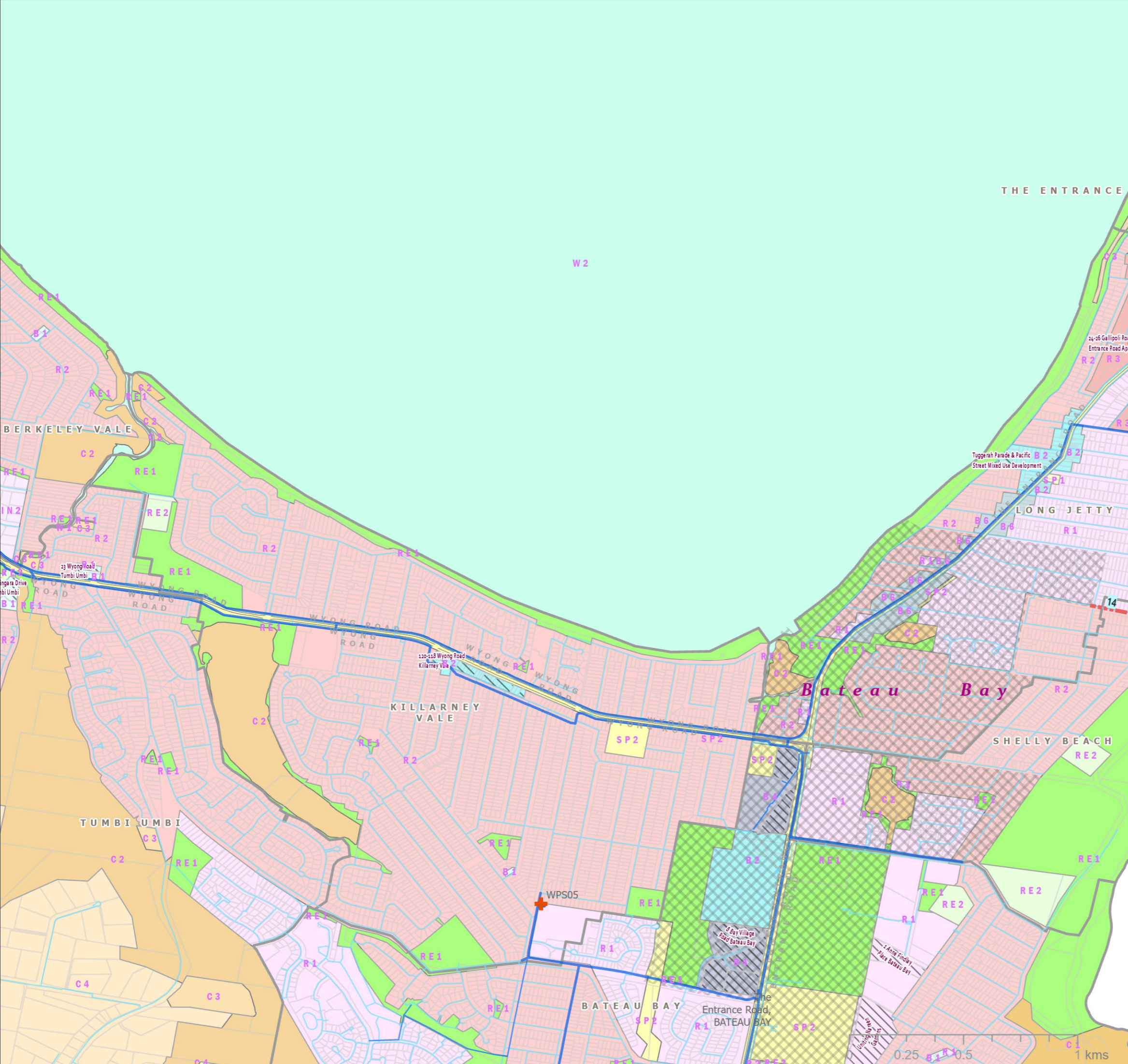
**DISCLAIMER**  
These maps have been compiled from various sources and the publisher and/or contributors accept no responsibility for any injury, loss or damage arising from the use, error or any omission therein. While all care is taken to ensure a high degree of accuracy, users are invited to notify Councils Geospatial Group of any map discrepancies. No part of this map may be reproduced without prior written permission.  
© 2024 Department of Planning, Housing and Infrastructure & © 2025 Central Coast Council, All Rights Reserved.



# CENTRAL COAST COUNCIL PROPOSED WATER ASSETS DSP 2024 NORTH

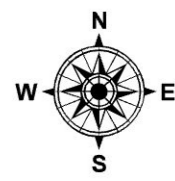
## Legend

- Proposed Water Mains**
  - Diameter**
    - 100mm
    - 150mm
    - 200mm
    - 250mm
    - 300mm
    - 375mm
    - 450mm
    - 600mm
  - Pump Station
  - Reservoir
  - Treatment Plant
- Existing Water Mains**
  - Reticulation Main
  - Distribution Main
  - Transfer Main
  - Old LGA Boundary
  - Suburb
  - Transport - Roads
  - M1 Motorway
  - Railway
  - Investigation Areas by Developers
- Development Sites 2021-2046**
- ForecastID\_Centres**
- Cadastral**
- LEP\_2022\_LandZoningMap**
  - B1 - Neighbourhood Centre
  - B2 - Local Centre
  - B4 - Mixed Use
  - B6 - Enterprise Corridor
  - C1 - National Parks & Nature Reserves
  - C2 - Environmental Conservation
  - C3 - Environmental Management
  - C4 - Environmental Living
  - IN2 - Light Industrial
  - R1 - General Residential
  - R2 - Low Density Residential
  - R3 - Medium Density Residential
  - RE1 - Public Recreation
  - RE2 - Private Recreation
  - SP1 - Special Activities
  - SP2 - Infrastructure
  - W1 - Natural Waterways
  - W2 - Recreational Waterways

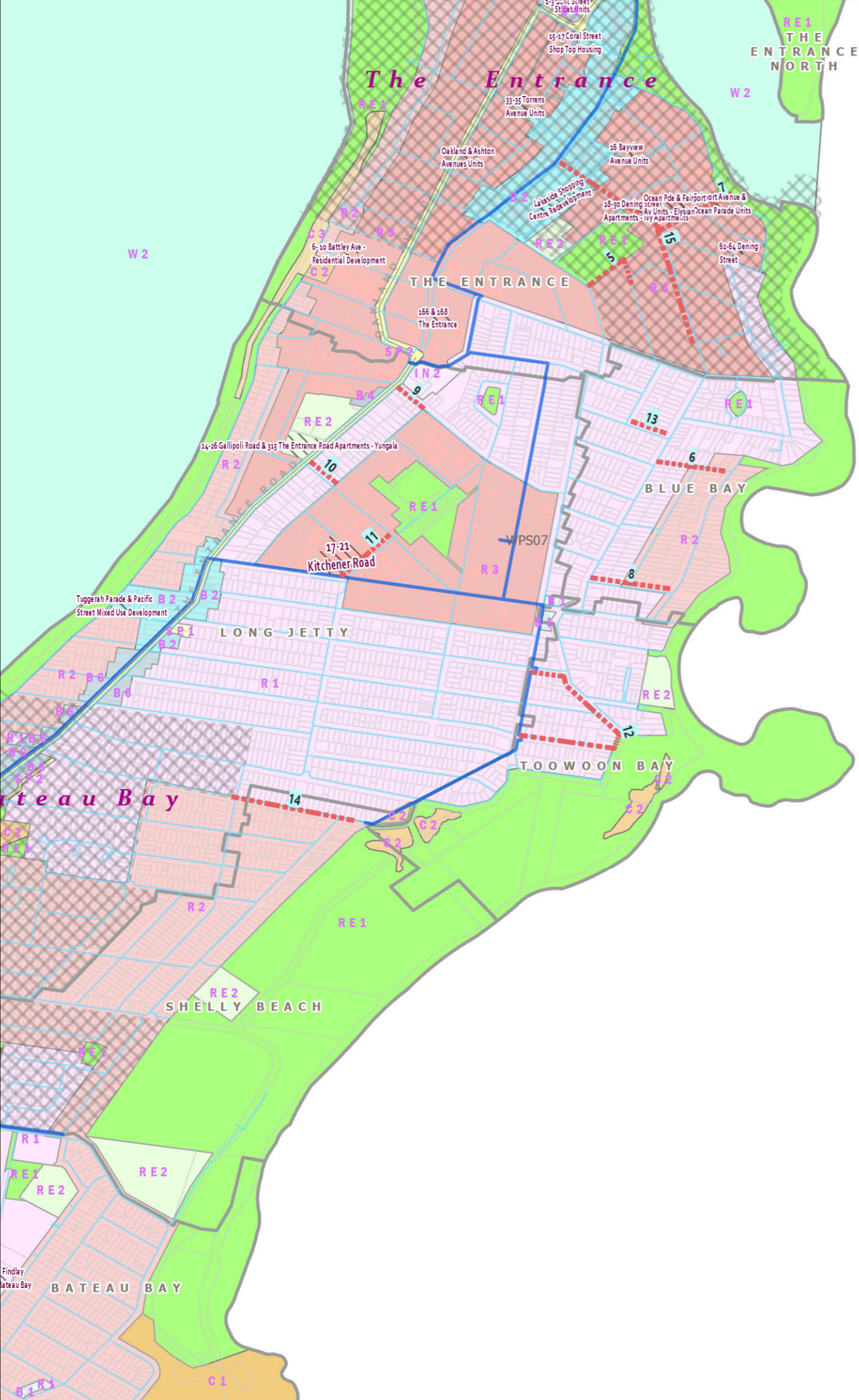


Siva Balasubramanian  
 Date: 25/03/2025  
 Source: Central Coast Council  
 Projection: GDA\_1994\_Transverse\_Mercator; GCS\_GDA\_1994  
 Path: \\nike.gosford.nsw.gov.au\water\AMBP\Siva\DSP-2024\Proposed Water Assets DSP 2024

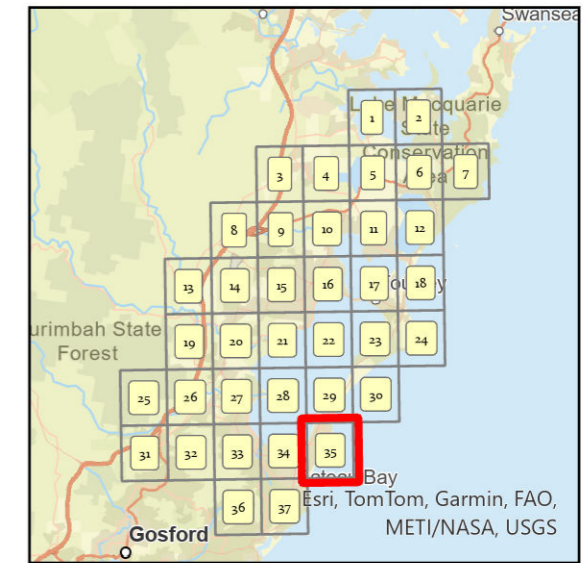
**DISCLAIMER**  
 These maps have been compiled from various sources and the publisher and/or contributors accept no responsibility for any injury, loss or damage arising from the use, error or any omission therein. While all care is taken to ensure a high degree of accuracy, users are invited to notify Councils Geospatial Group of any map discrepancies. No part of this map may be reproduced without prior written permission.  
 © 2024 Department of Planning, Housing and Infrastructure & © 2025 Central Coast Council, All Rights Reserved.



# CENTRAL COAST COUNCIL PROPOSED WATER ASSETS DSP 2024 NORTH



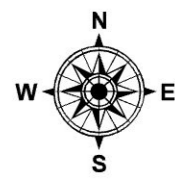
- Proposed Water Mains**
- Diameter**
- 100mm
  - 150mm
  - 200mm
  - 250mm
  - 300mm
  - 375mm
  - 450mm
  - 600mm
- Existing Water Mains**
- Reticulation Main
  - Distribution Main
  - Transfer Main
- Legend**
- Investigation Areas by Developers
  - Development Sites 2021-2046
  - ForecastID\_Centres
  - Cadastre
- LEP\_2022\_LandZoningMap**
- B1 - Neighbourhood Centre
  - B2 - Local Centre
  - B4 - Mixed Use
  - B6 - Enterprise Corridor
  - C1 - National Parks & Nature Reserves
  - C2 - Environmental Conservation
  - C3 - Environmental Management
  - IN2 - Light Industrial
  - R1 - General Residential
  - R2 - Low Density Residential
  - R3 - Medium Density Residential
  - RE1 - Public Recreation
  - RE2 - Private Recreation
  - SP1 - Special Activities
  - SP2 - Infrastructure
  - W2 - Recreational Waterways
- Pump Station
  - Reservoir
  - Treatment Plant
- Old LGA Boundary
  - Suburb
  - Transport - Roads
  - M1 Motorway
  - Railway



Siva Balasubramanian  
 Date: 25/03/2025  
 Source: Central Coast Council  
 Projection: GDA\_1994\_Transverse\_Mercator; GCS\_GDA\_1994  
 Path: \\nls.gosford.nsw.gov.au\water\AMBP\Siva\DSP-2024\Proposed Water Assets DSP 2024

**DISCLAIMER**  
 These maps have been compiled from various sources and the publisher and/or contributors accept no responsibility for any injury, loss or damage arising from the use, error or any omission therein. While all care is taken to ensure a high degree of accuracy, users are invited to notify Councils Geospatial Group of any map discrepancies. No part of this map may be reproduced without prior written permission.  
 © 2024 Department of Planning, Housing and Infrastructure & © 2025 Central Coast Council, All Rights Reserved.

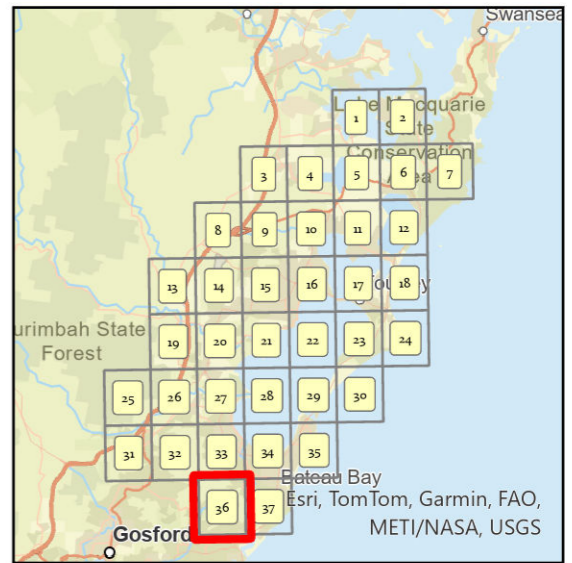
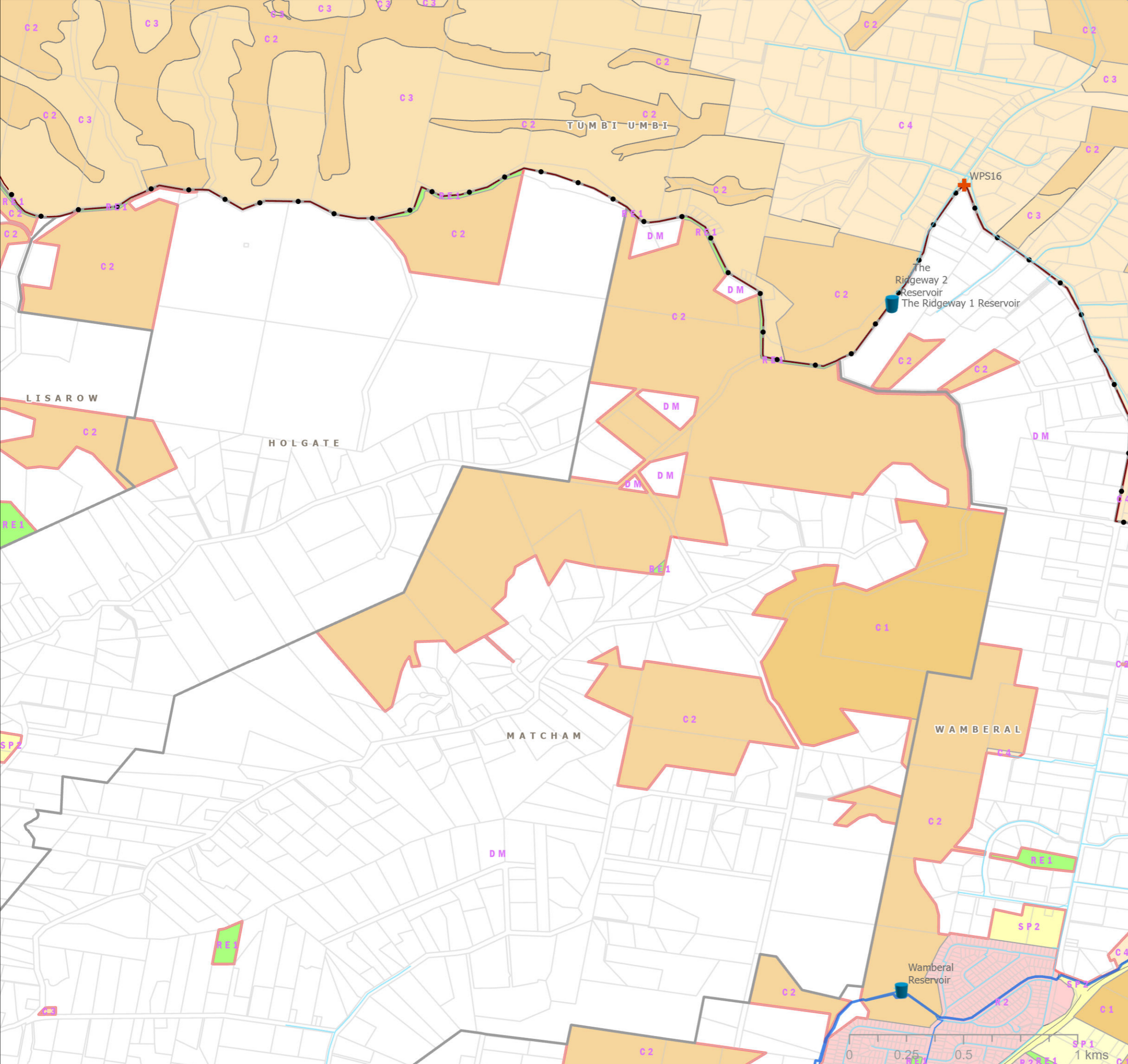




# CENTRAL COAST COUNCIL PROPOSED WATER ASSETS DSP 2024 NORTH

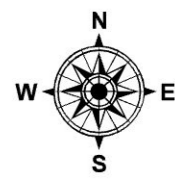
## Legend

- Proposed Water Mains**
  - Diameter**
    - 100mm
    - 150mm
    - 200mm
    - 250mm
    - 300mm
    - 375mm
    - 450mm
    - 600mm
  - Pump Station
  - Reservoir
  - Treatment Plant
- Existing Water Mains**
  - Reticulation Main
  - Distribution Main
  - Transfer Main
  - Old LGA Boundary
  - Suburb
- Transport - Roads
- M1 Motorway
- Railway
- Investigation Areas by Developers
- Development Sites 2021-2046
- ForecastID\_Centres
- Cadastre
- LEP\_2022\_LandZoningMap**
  - C1 - National Parks & Nature Reserves
  - C2 - Environmental Conservation
  - C3 - Environmental Management
  - C4 - Environmental Living
  - R1 - General Residential
  - R2 - Low Density Residential
  - RE1 - Public Recreation
  - SP1 - Special Activities
  - SP2 - Infrastructure
  - DM - Deferred Matter

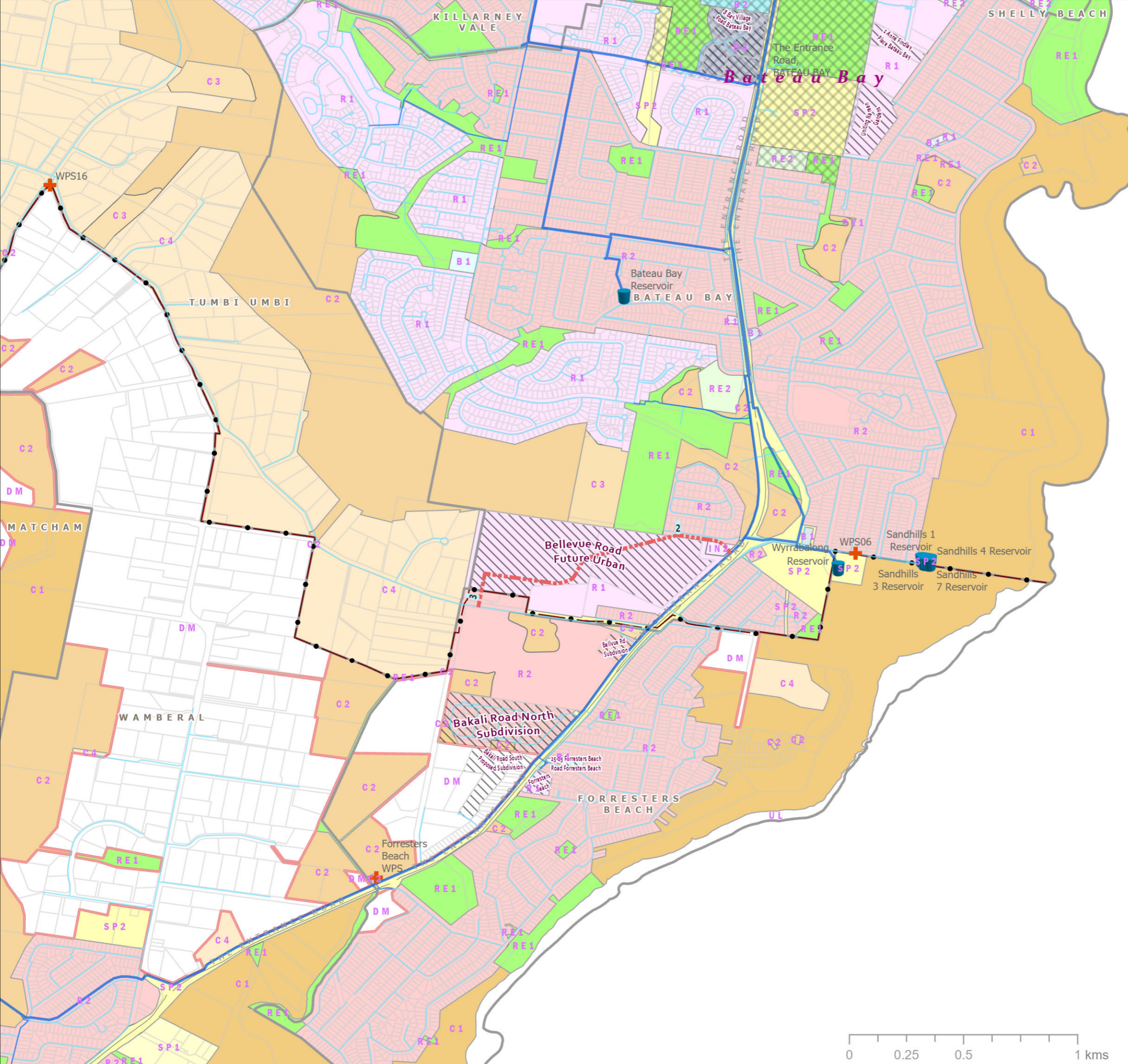


Siva Balasubramanian  
Date: 25/03/2025  
Source: Central Coast Council  
Projection: GDA\_1994\_Transverse\_Mercator; GCS\_GDA\_1994  
Path: \\siva.gosford.nsw.gov.au\water\AMBP\Siva\DSP-2024\Proposed Water Assets DSP 2024

**DISCLAIMER**  
These maps have been compiled from various sources and the publisher and/or contributors accept no responsibility for any injury, loss or damage arising from the use, error or any omission therein. While all care is taken to ensure a high degree of accuracy, users are invited to notify Councils Geospatial Group of any map discrepancies. No part of this map may be reproduced without prior written permission.  
© 2024 Department of Planning, Housing and Infrastructure & © 2025 Central Coast Council, All Rights Reserved.

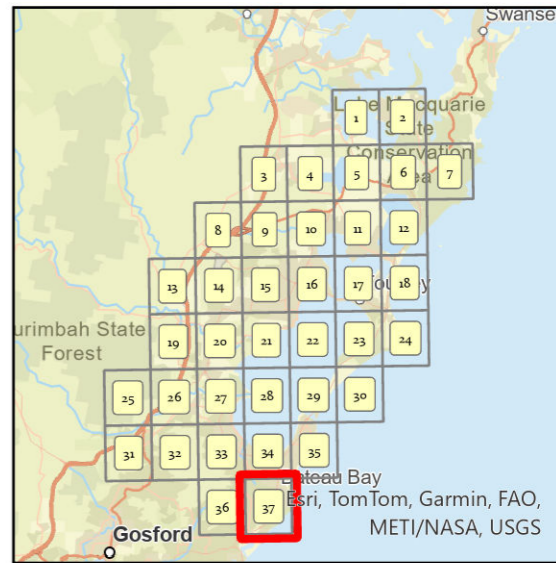


# CENTRAL COAST COUNCIL PROPOSED WATER ASSETS DSP 2024 NORTH



### Legend

- Proposed Water Mains**
  - Diameter
    - 100mm
    - 150mm
    - 200mm
    - 250mm
    - 300mm
    - 375mm
    - 450mm
    - 600mm
  - Pump Station
  - Reservoir
  - Treatment Plant
- Existing Water Mains**
  - Reticulation Main
  - Distribution Main
  - Transfer Main
  - Old LGA Boundary
  - Suburb
  - Transport - Roads
  - M1 Motorway
  - Railway
- Investigation Areas by Developers**
- Development Sites 2021-2046**
- ForecastID\_Centres**
- Cadastre**
- LEP\_2022\_LandZoningMap**
  - B1 - Neighbourhood Centre
  - B2 - Local Centre
  - B4 - Mixed Use
  - C1 - National Parks & Nature Reserves
  - C2 - Environmental Conservation
  - C3 - Environmental Management
  - C4 - Environmental Living
  - IN2 - Light Industrial
  - R1 - General Residential
  - R2 - Low Density Residential
  - RE1 - Public Recreation
  - RE2 - Private Recreation
  - SP1 - Special Activities
  - SP2 - Infrastructure
  - UL - Unzoned Land
  - DM - Deferred Matter



Siva Balasubramanian  
 Date: 25/03/2025  
 Source: Central Coast Council  
 Projection: GDA\_1994\_Transverse\_Mercator; GCS\_GDA\_1994  
 Path: \\nls.gosford.nsw.gov.au\water\AMBP\Siva\DSP-2024\Proposed Water Assets DSP 2024

**DISCLAIMER**  
 These maps have been compiled from various sources and the publisher and/or contributors accept no responsibility for any injury, loss or damage arising from the use, error or any omission therein. While all care is taken to ensure a high degree of accuracy, users are invited to notify Councils Geospatial Group of any map discrepancies. No part of this map may be reproduced without prior written permission.  
 © 2024 Department of Planning, Housing and Infrastructure & © 2025 Central Coast Council, All Rights Reserved.

